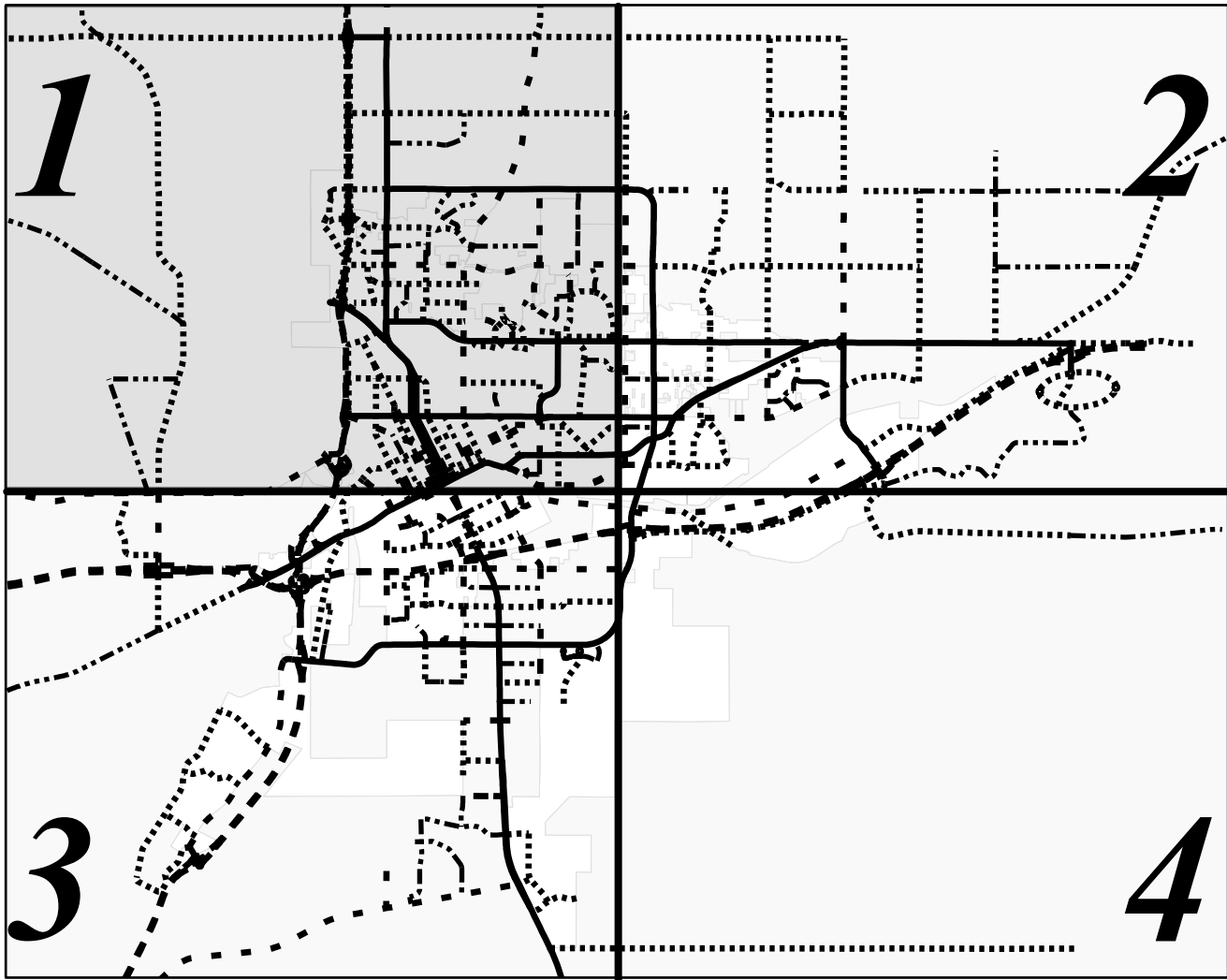


MASTER STREET PLAN OFFICIAL MAP



Sheet 1



Legend

- Master Street Plan
 - Interstate
 - Principal Arterial
 - Minor Arterial
 - Major Collector
 - Minor Collector
- FE Warren Air Force Base
- Laramie County

Certification

This map was prepared under my direct supervision in accordance with State Statute 15-1-508 and at the direction of Resolution No 3342.


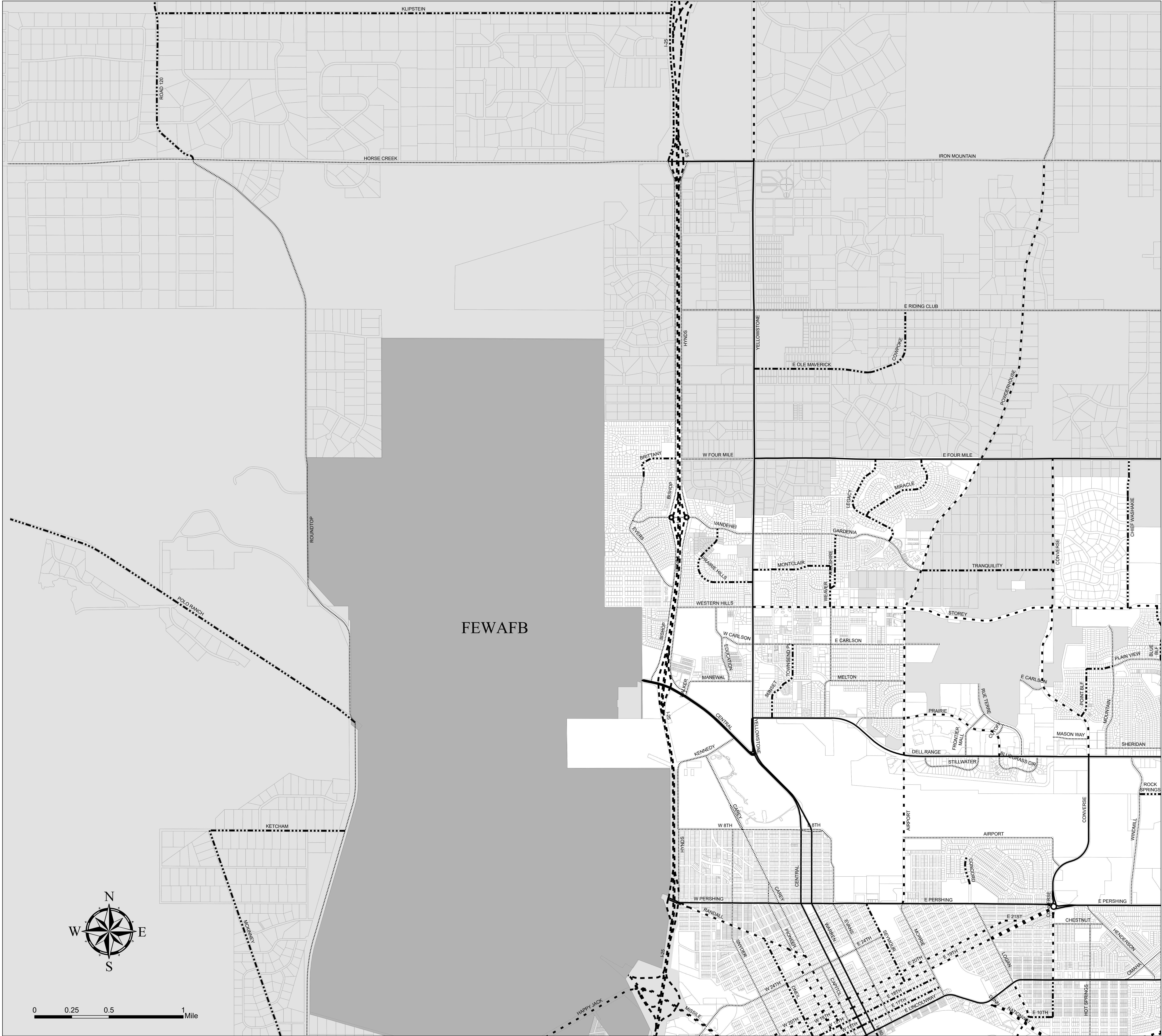

Thomas D. Cobb, P.E.
City Engineer

Approval

Adopted by the Governing Body of the City of Cheyenne, Wyoming, by Ordinance No. _____, on the _____ day of _____, 2023.

ATTEST: _____
Mayor City Clerk

The creation of an official map is allowed by Wyoming State Statute §15-1-508 et seq. The purpose of an official map is to show locations of collector and arterial streets which have already been approved or proposed new streets or street extensions made by the governing body based on a major street plan. The placing of any street or street lines upon the official map does not in itself constitute the opening or establishment of any street or the taking or acceptance of any land for street purposes.

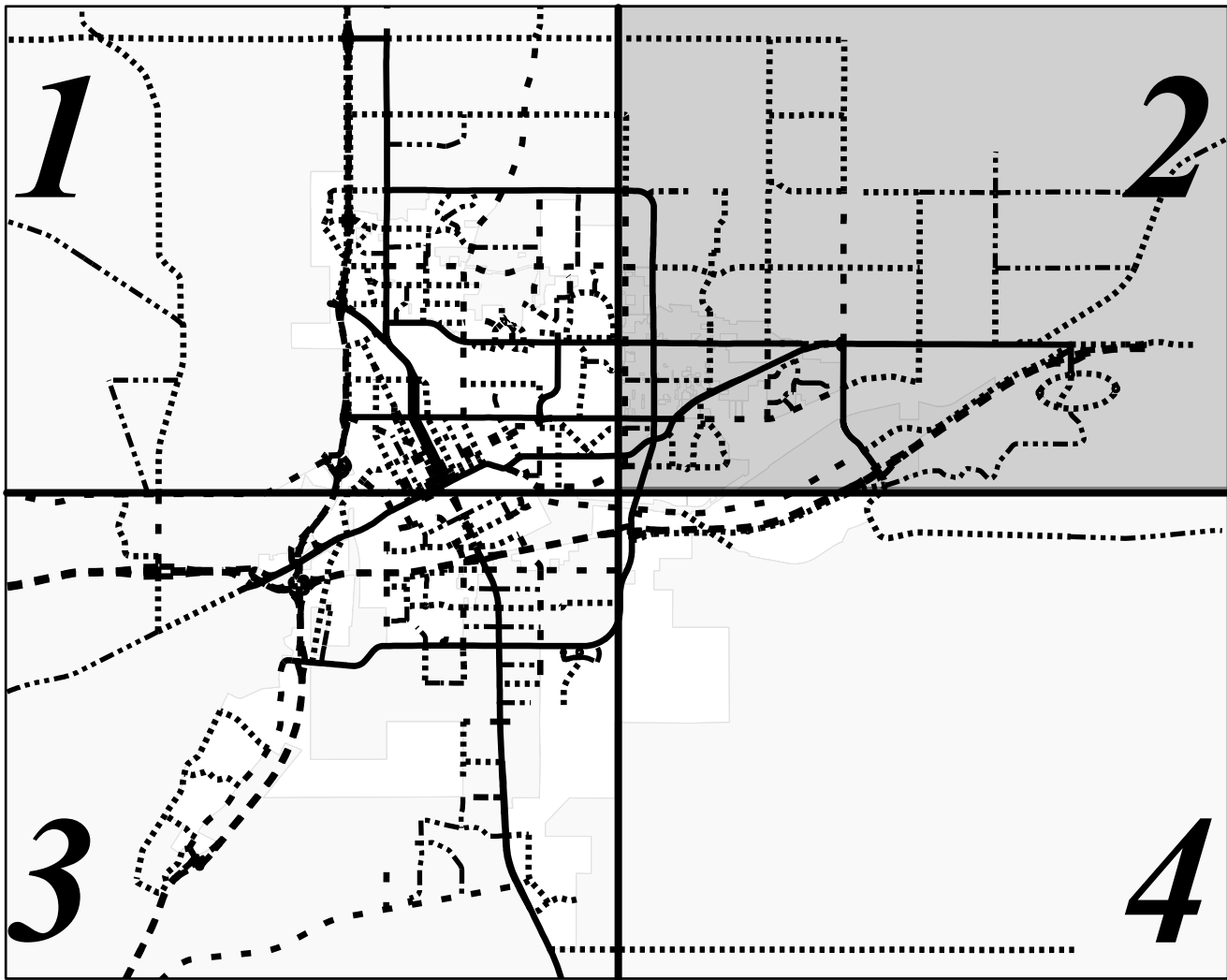


0 0.25 0.5 1 Mile

MASTER STREET PLAN OFFICIAL MAP



Sheet 2



Legend

- Master Street Plan
- Interstate
 - Principal Arterial
 - Minor Arterial
 - Major Collector
 - Minor Collector
 - FE Warren Air Force Base
 - Laramie County

Certification

This map was prepared under my direct supervision in accordance with State Statute 15-1-508 and at the direction of Resolution No 3342.


Thomas D. Cobb, P.E.
City Engineer

Approval

Adopted by the Governing Body of the City of Cheyenne, Wyoming, by Ordinance No. _____, on the _____ day of _____, 2023.

ATTEST: _____
Mayor City Clerk

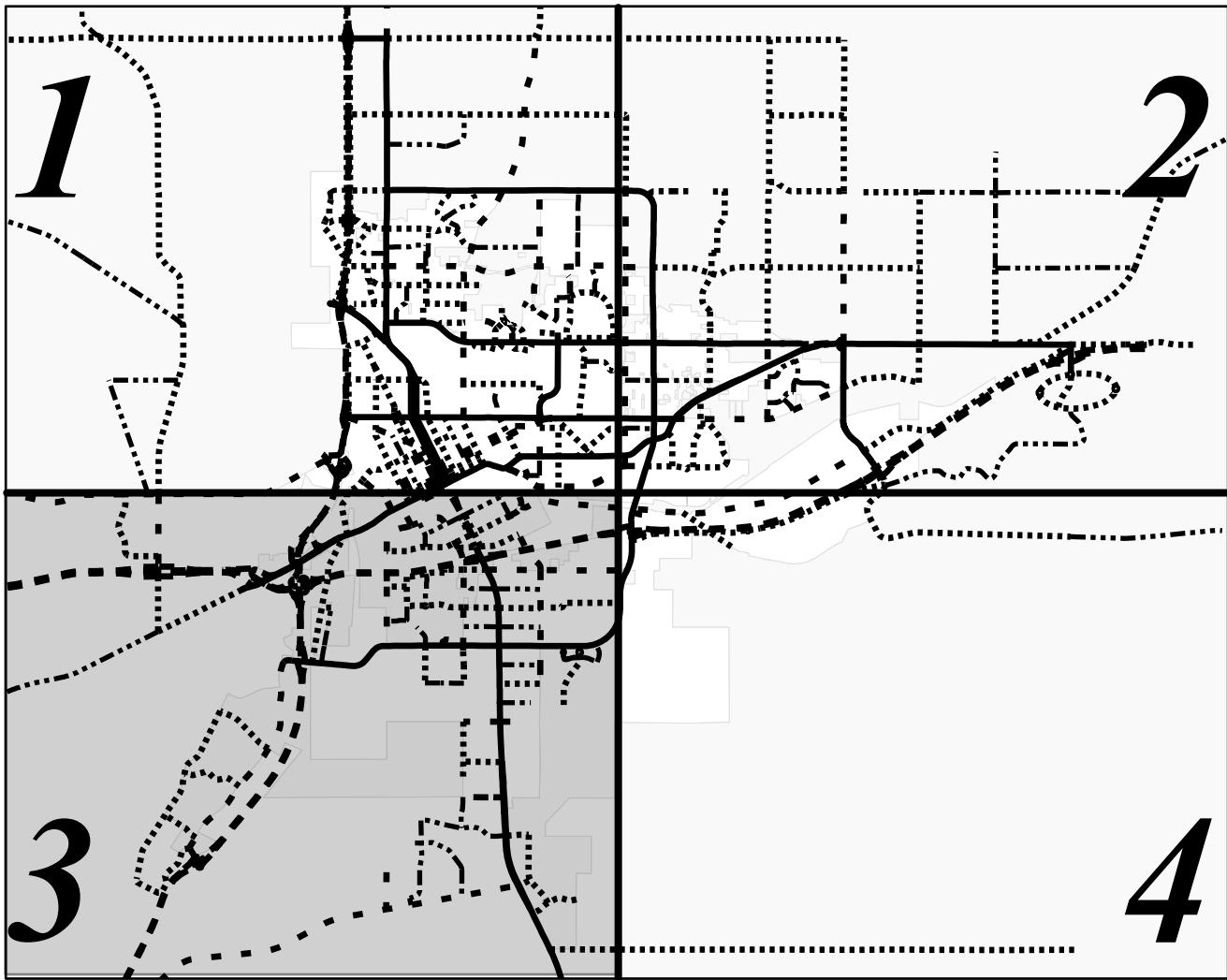
The creation of an official map is allowed by Wyoming State Statute §15-1-508 et seq. The purpose of an official map is to show locations of collector and arterial streets which have already been approved or proposed new streets or street extensions made by the governing body based on a major street plan. The placing of any street or street lines upon the official map does not in itself constitute the opening or establishment of any street or the taking or acceptance of any land for street purposes.



MASTER STREET PLAN OFFICIAL MAP



Sheet 3



Legend

- Master Street Plan
- Interstate
 - Principal Arterial
 - Minor Arterial
 - Major Collector
 - Minor Collector
- FE Warren Air Force Base
- Laramie County

Certification

This map was prepared under my direct supervision in accordance with State Statute 15-1-508 and at the direction of Resolution No 3342.


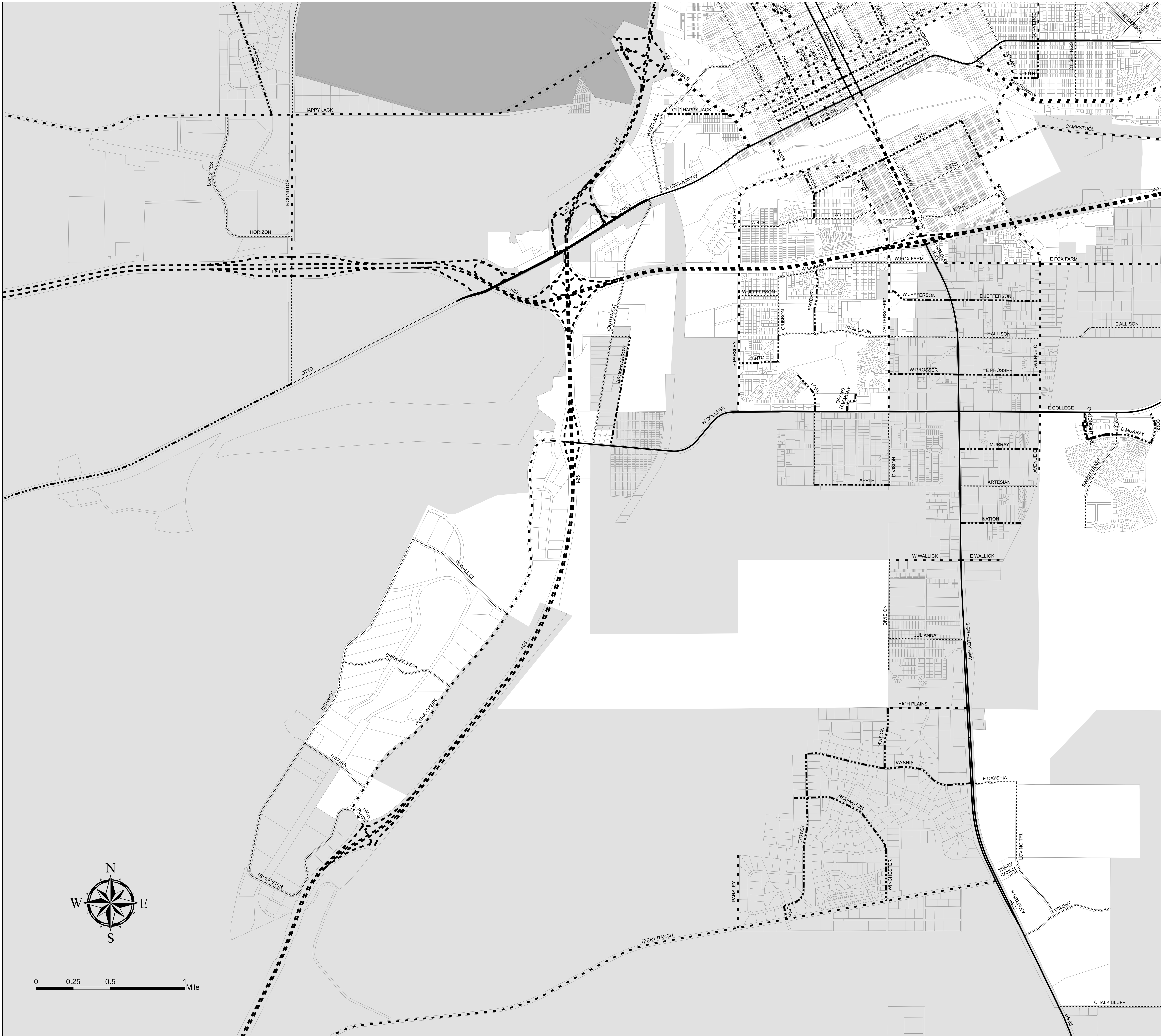

Thomas D. Cobb, P.E.
City Engineer

Approval

Adopted by the Governing Body of the City of Cheyenne, Wyoming, by Ordinance No. _____, on the _____ day of _____, 2023.

ATTEST: _____
Mayor City Clerk

The creation of an official map is allowed by Wyoming State Statute §15-1-508 et seq. The purpose of an official map is to show locations of collector and arterial streets which have already been approved or proposed new streets or street extensions made by the governing body based on a major street plan. The placing of any street or street lines upon the official map does not in itself constitute the opening or establishment of any street or the taking or acceptance of any land for street purposes.

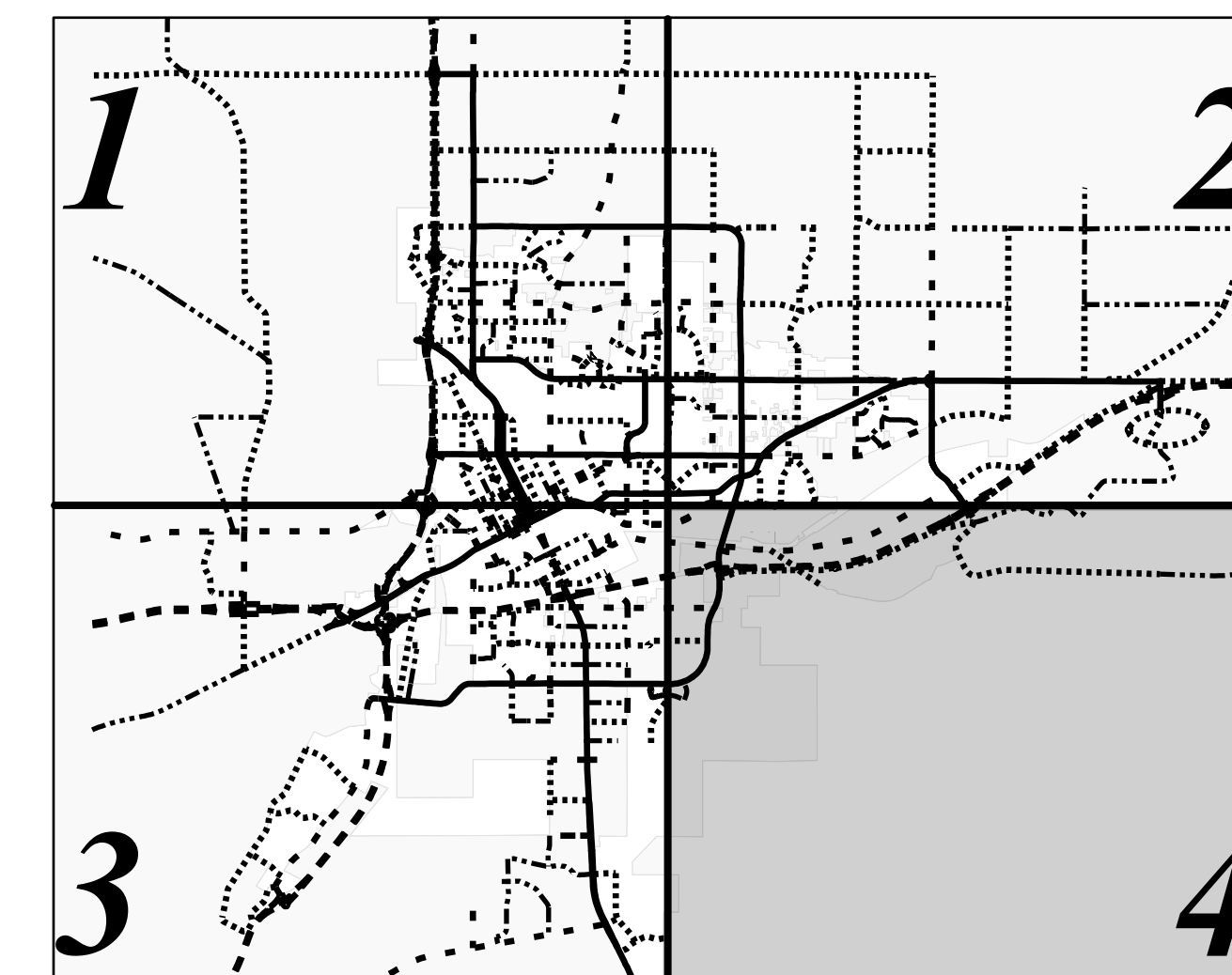


0 0.25 0.5 1 Mile

MASTER STREET PLAN OFFICIAL MAP



Sheet 4



Legend

Master Street Plan

- - - Interstate

—— Principal Arterial

- - - Minor Arterial

Major Collector

----- Minor Collector

FE Warren Air Force Base

Laramie County

Certification

This map was prepared under my direct supervision in accordance with State Statute 15-1-508 and at the direction of Resolution No 3342.

Thomas D. Cobb, P.E.
City Engineer

Approval

Adopted by the Governing Body of the City of Cheyenne, Wyoming, by Ordinance No. _____, on the _____ day of _____, 2023.

Mayor

City Clerk

ATTEST:

The creation of an official map is allowed by Wyoming State Statute §15-1-508 et seq. The purpose of an official map is to show locations of collector and arterial streets which have already been approved or proposed new streets or street extensions made by the governing body based on a major street plan. The placing of any street or street lines upon the official map does not in itself constitute the opening or establishment of any street or the taking or acceptance of any land for street purposes.

