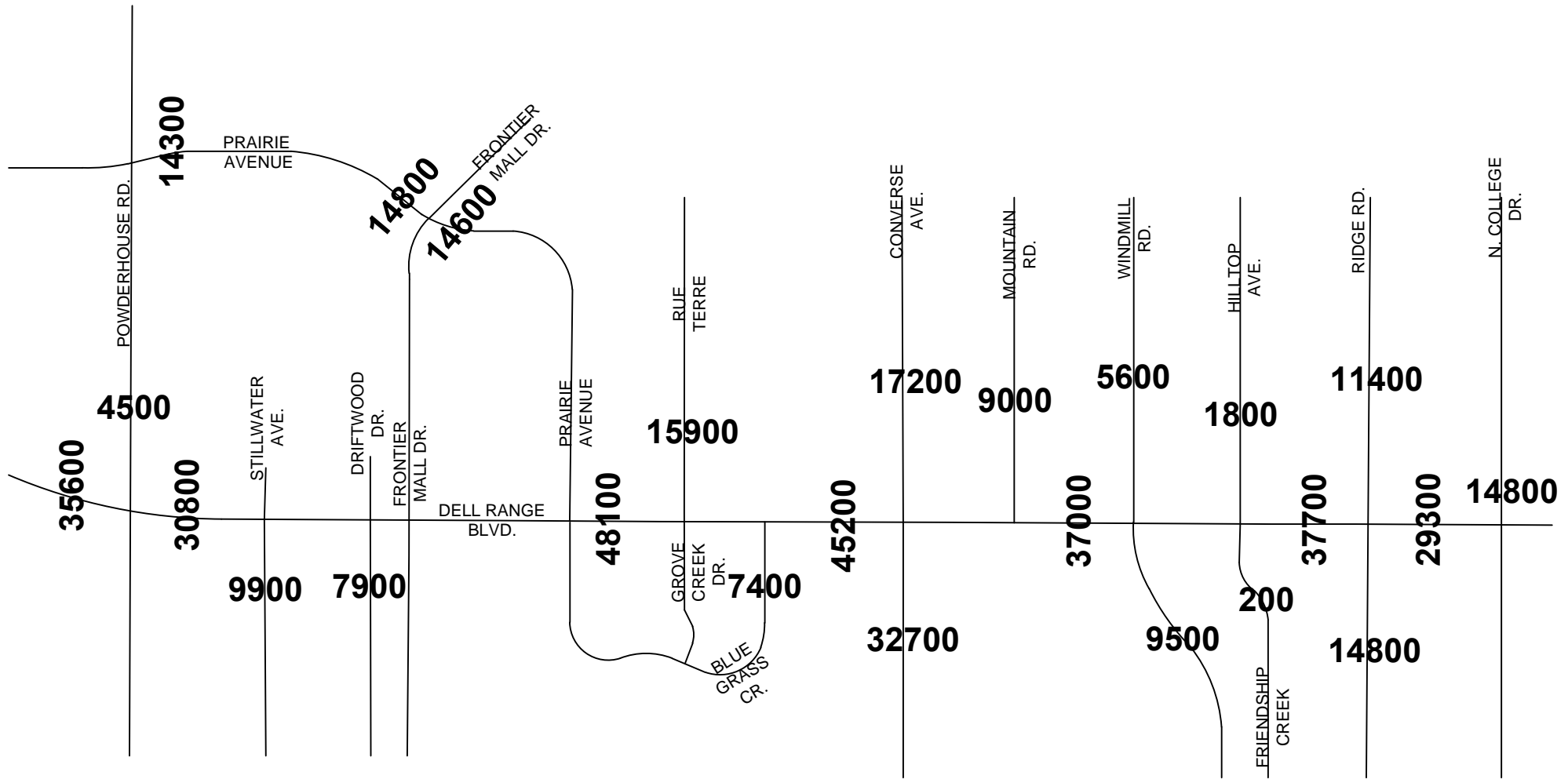


**DELL RANGE BLVD. AND PRAIRIE AVE.**  
**EXISTING 24 HR. TRAFFIC**





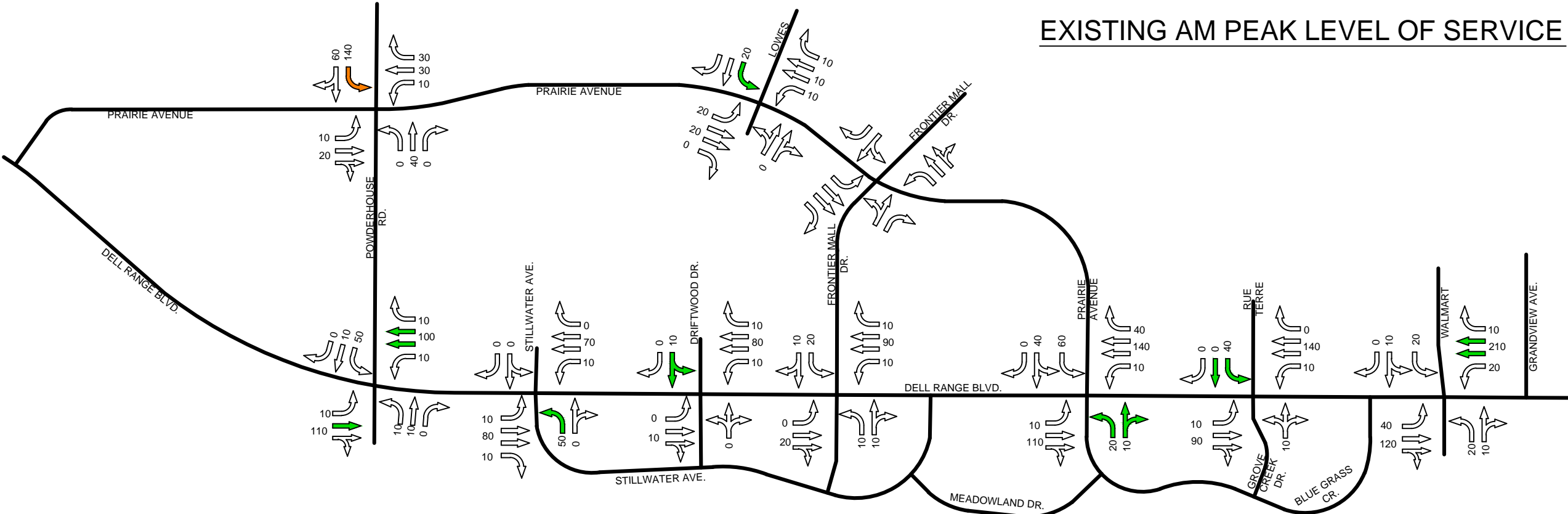
**DELL RANGE BLVD. AND PRAIRIE AVE.**  
**2040 24 HR. TRAFFIC**



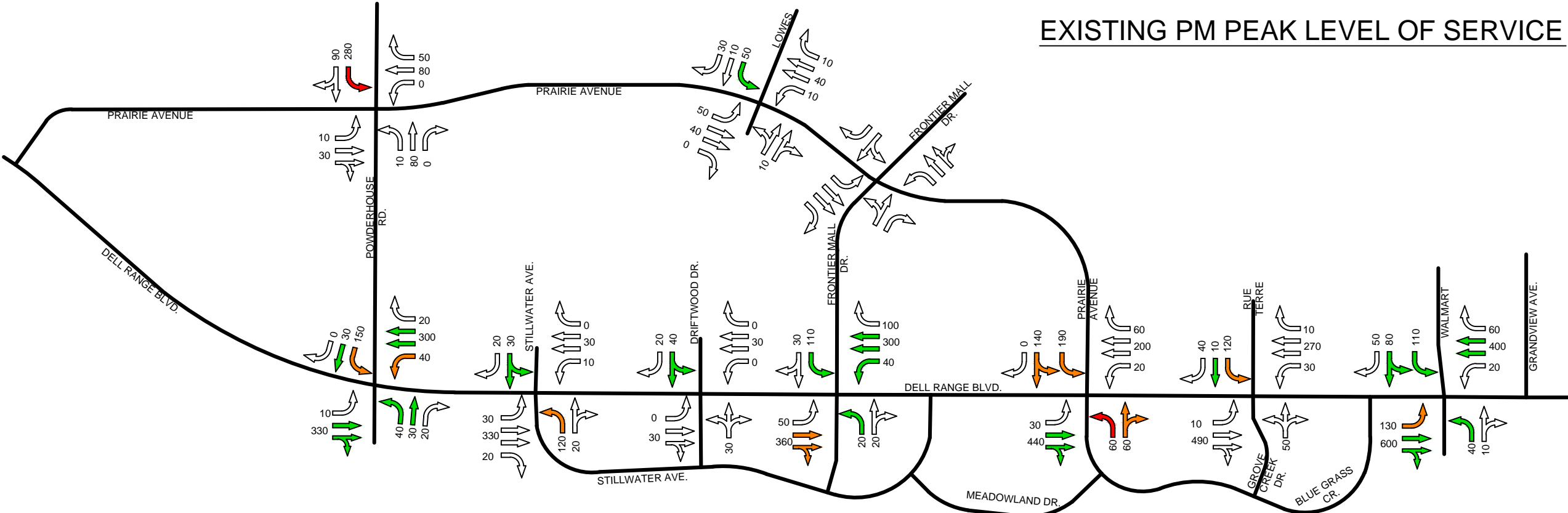
EXISTING AM PEAK LEVEL OF SERVICE

**Legend**

- ← LOS A/LOS B
- ← LOS C
- ← LOS D
- ← LOS E/LOS F
- XXX QUEUE (FT)



EXISTING PM PEAK LEVEL OF SERVICE



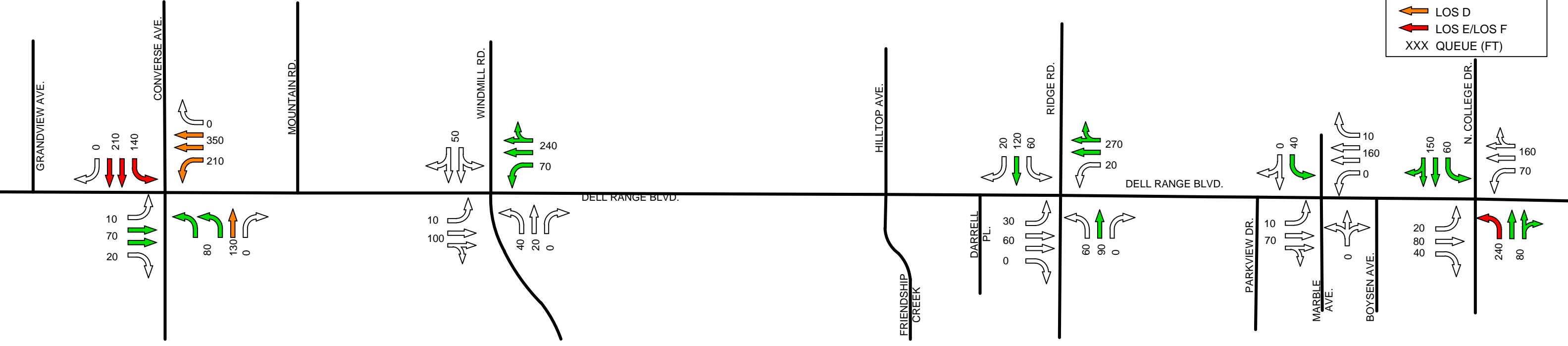
**DELL RANGE BLVD. AND PRAIRIE AVE.  
WEST OF GRANDVIEW AVE**



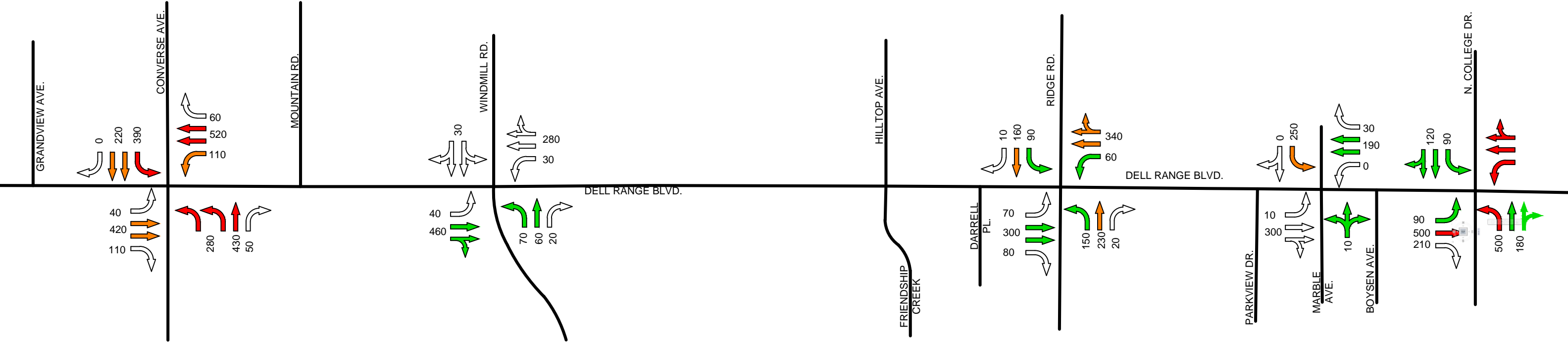
EXISTING AM PEAK LEVEL OF SERVICE

**Legend**

- ← LOS A/LOS B
- ← LOS C
- ← LOS D
- ← LOS E/LOS F
- XXX QUEUE (FT)



EXISTING PM PEAK LEVEL OF SERVICE



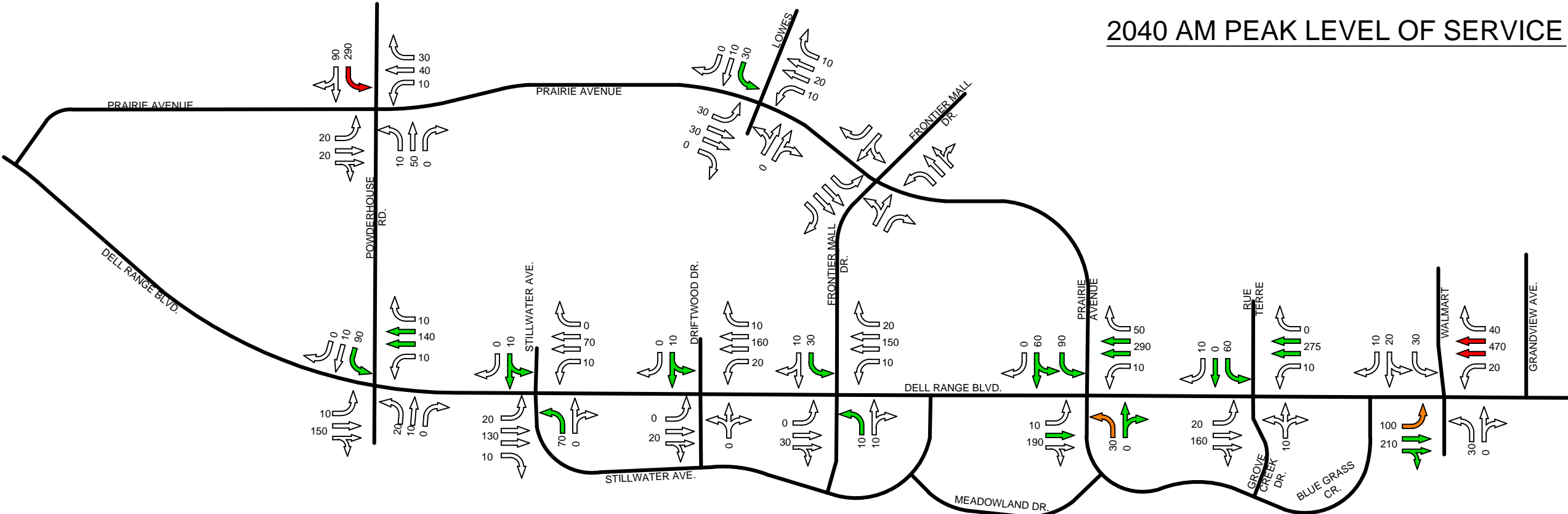
DELL RANGE BLVD. AND PRAIRIE AVE.  
EAST OF GRANDVIEW AVE



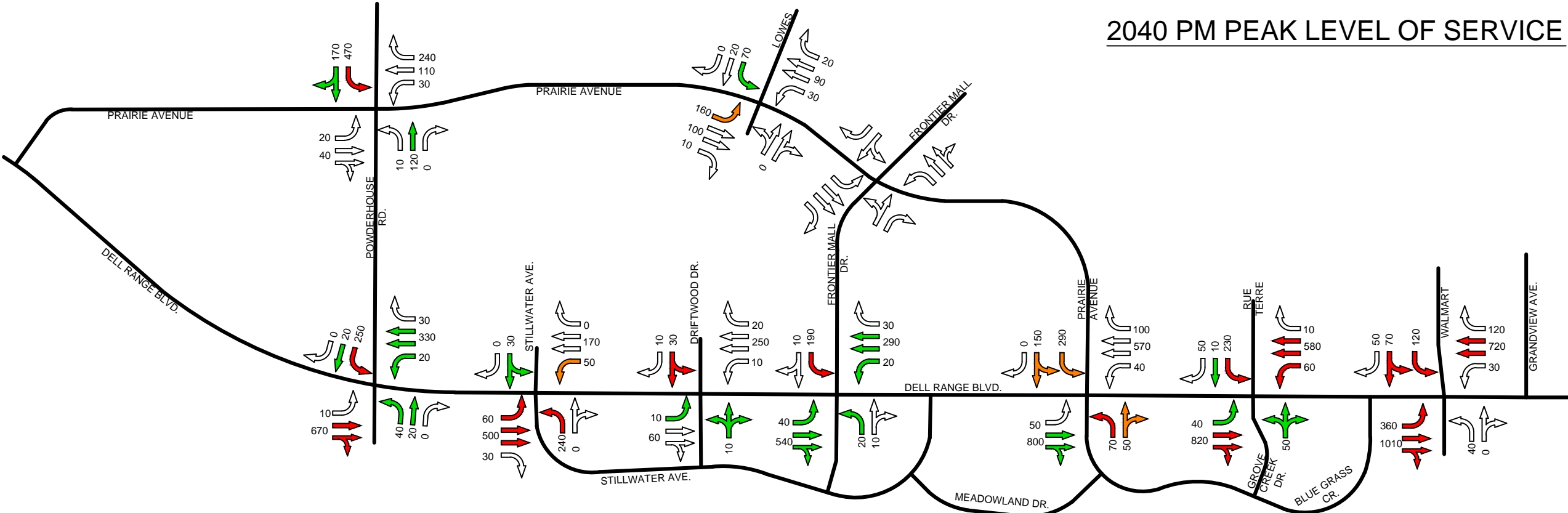
2040 AM PEAK LEVEL OF SERVICE

**Legend**

- ← LOS A/LOS B
- ← LOS C
- ← LOS D
- ← LOS E/LOS F
- XXX QUEUE (FT)



2040 PM PEAK LEVEL OF SERVICE



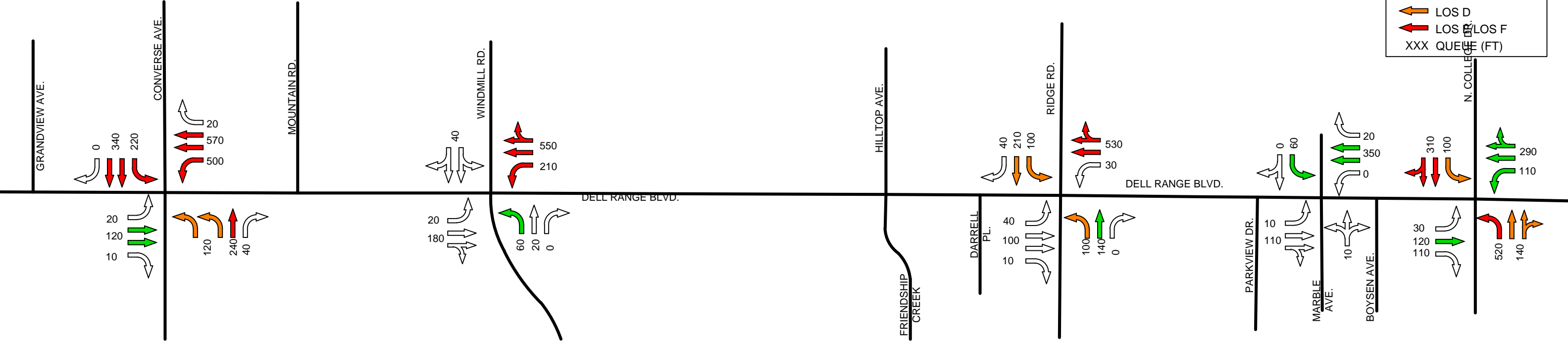
**DELL RANGE BLVD. AND PRAIRIE AVE.  
WEST OF GRANDVIEW AVE**



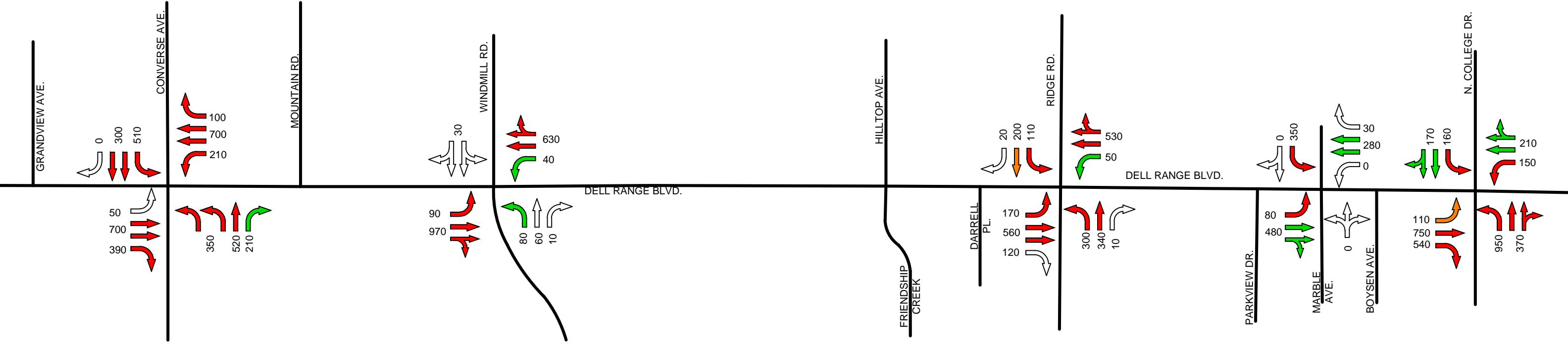
2040 AM PEAK LEVEL OF SERVICE

**Legend**

- ← LOS A/LOS B
- ← LOS C
- ← LOS D
- ← LOS E/LOS F
- XXX QUEUE (FT)



2040 PM PEAK LEVEL OF SERVICE



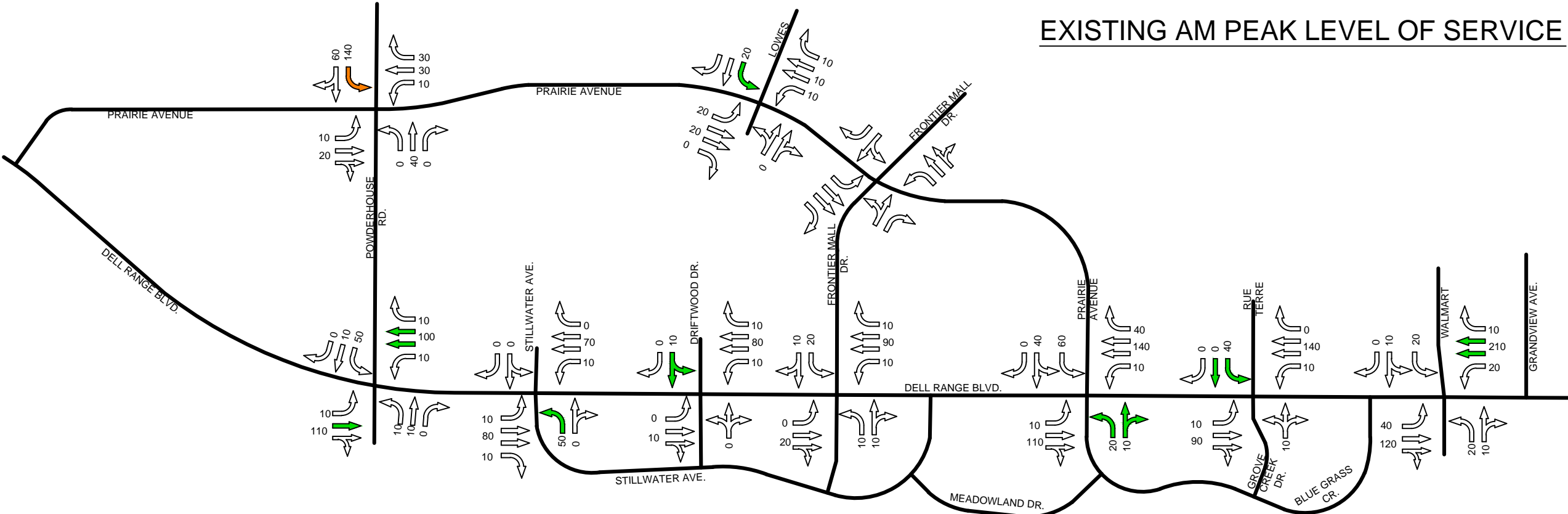
**DELL RANGE BLVD. AND PRAIRIE AVE.  
EAST OF GRANDVIEW AVE**



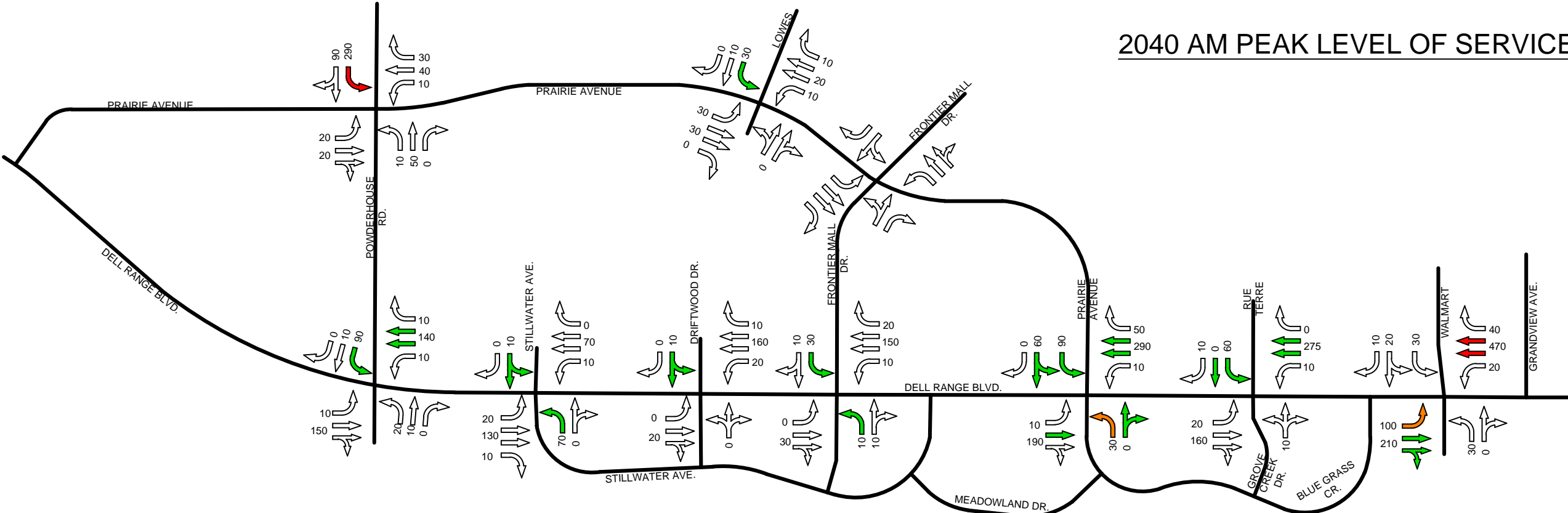
**EXISTING AM PEAK LEVEL OF SERVICE**

**Legend**

- ← LOS A/LOS B
- ← LOS C
- ← LOS D
- ← LOS E/LOS F
- XXX QUEUE (FT)



**2040 AM PEAK LEVEL OF SERVICE**



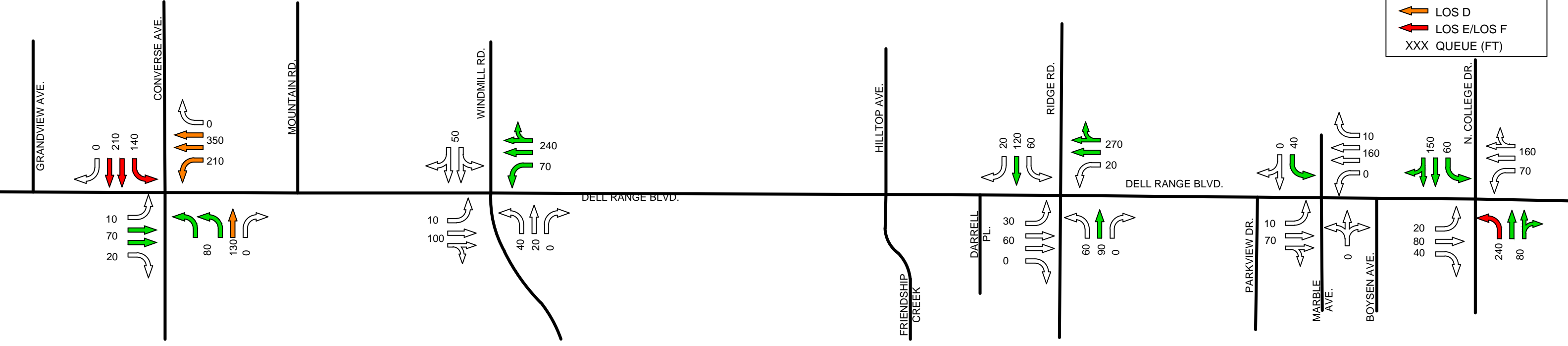
**DELL RANGE BLVD. AND PRAIRIE AVE.  
WEST OF GRANDVIEW AVE**



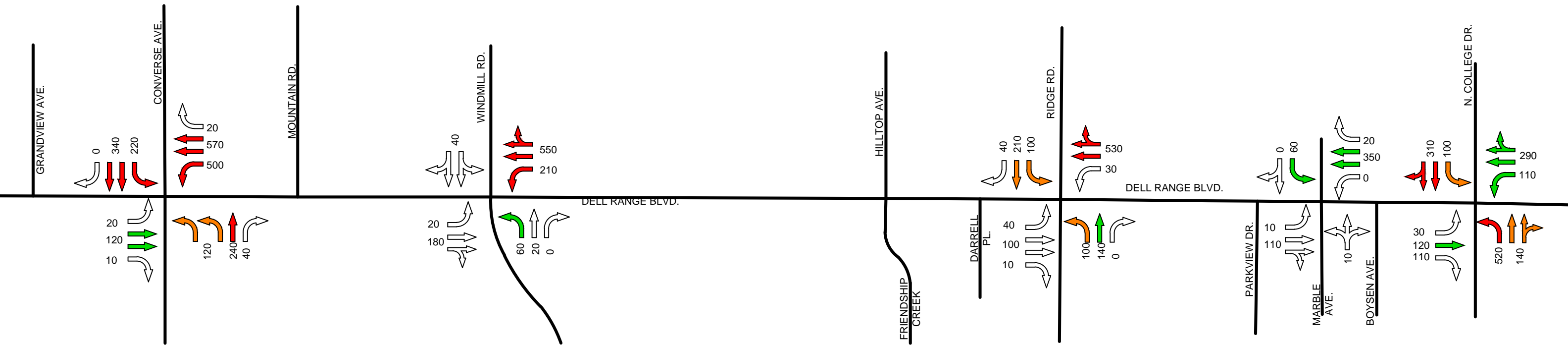
**EXISTING AM PEAK LEVEL OF SERVICE**

**Legend**

- ← LOS A/LOS B
- ← LOS C
- ← LOS D
- ← LOS E/LOS F
- XXX QUEUE (FT)



**2040 AM PEAK LEVEL OF SERVICE**



**DELL RANGE BLVD. AND PRAIRIE AVE.  
EAST OF GRANDVIEW AVE**

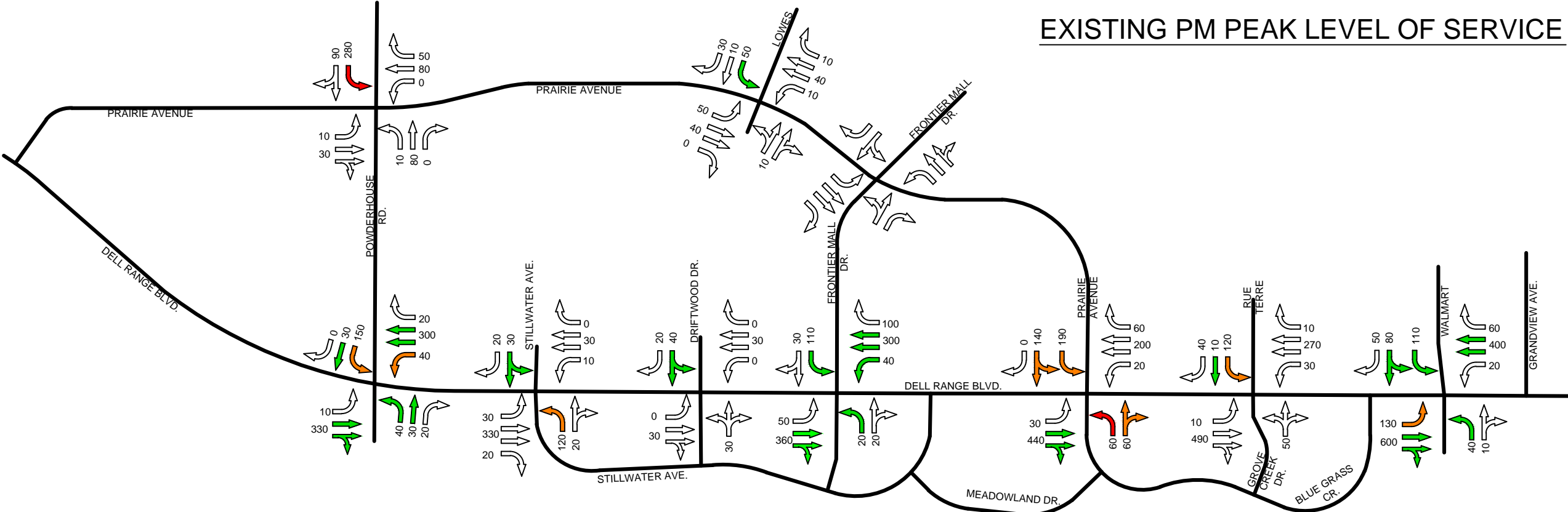




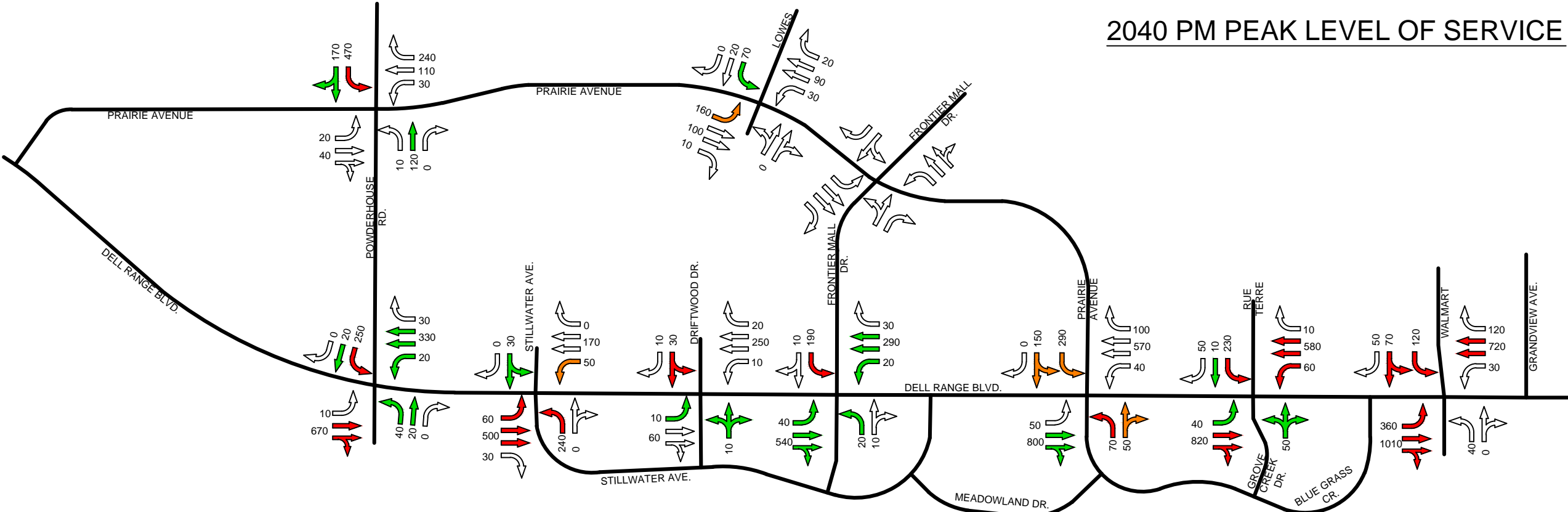
### EXISTING PM PEAK LEVEL OF SERVICE

**Legend**

- ← LOS A/LOS B
- ← LOS C
- ← LOS D
- ← LOS E/LOS F
- XXX QUEUE (FT)



### 2040 PM PEAK LEVEL OF SERVICE



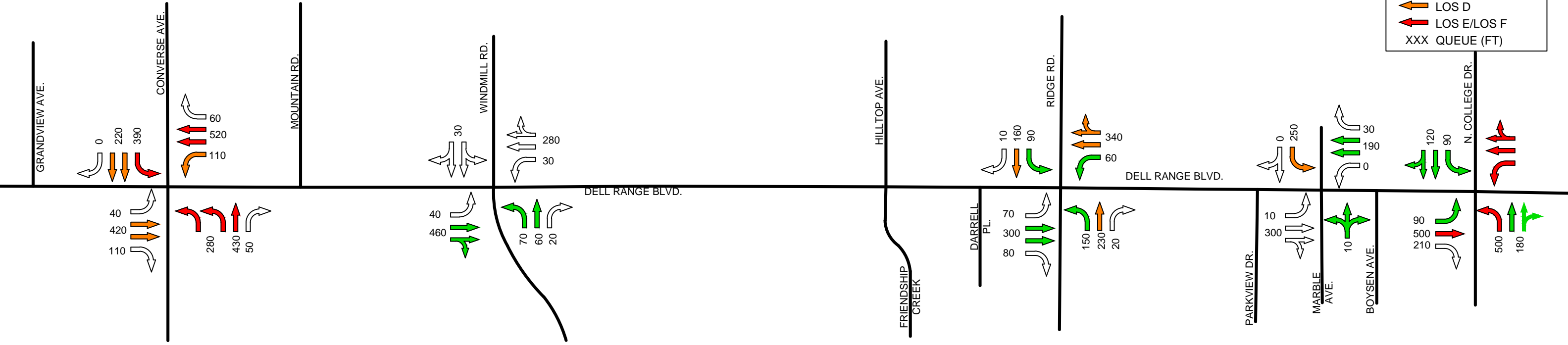
# DELL RANGE BLVD. AND PRAIRIE AVE. WEST OF GRANDVIEW AVE



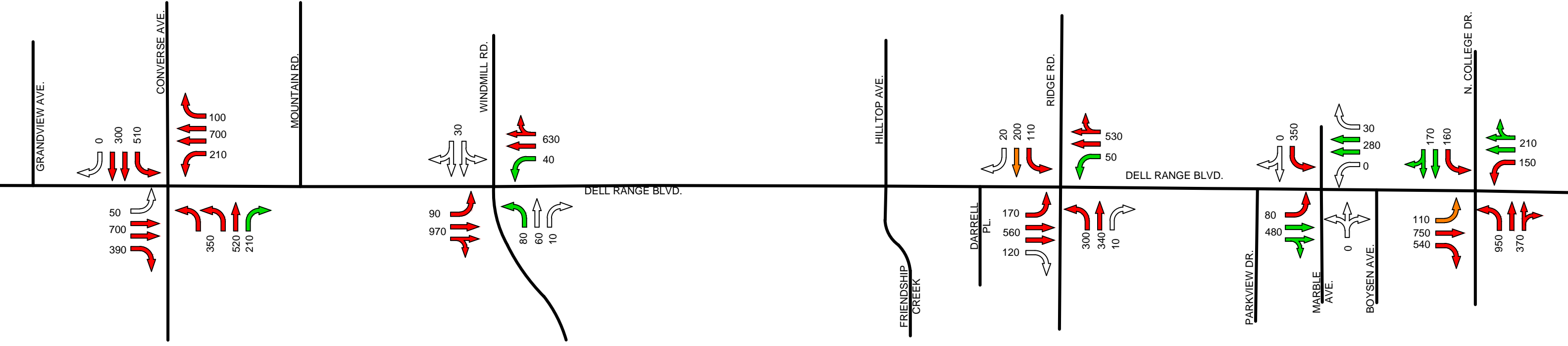
EXISTING PM PEAK LEVEL OF SERVICE

**Legend**

- ← LOS A/LOS B
- ← LOS C
- ← LOS D
- ← LOS E/LOS F
- XXX QUEUE (FT)



2040 PM PEAK LEVEL OF SERVICE



DELL RANGE BLVD. AND PRAIRIE AVE.  
EAST OF GRANDVIEW AVE

