

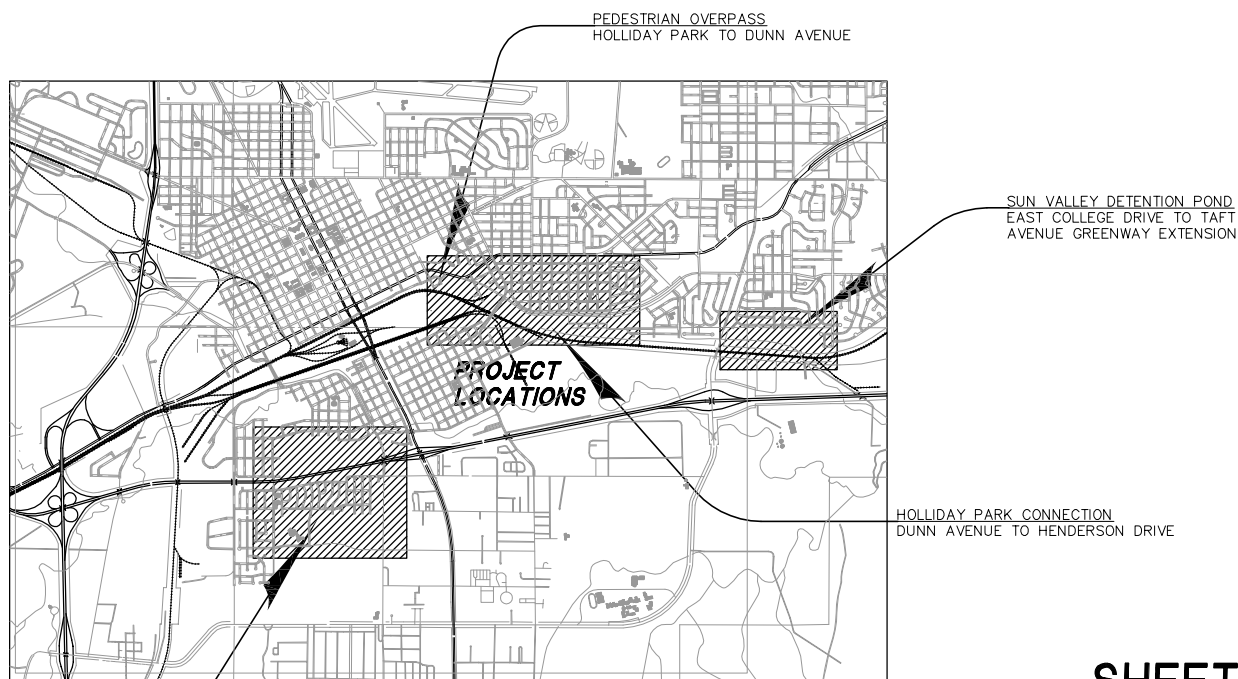
APPENDIX F

2007 GREENWAY EXTENSION 35% PLANS

PRELIMINARY DEVELOPMENT PLANS FOR 2007 CHEYENNE GREENWAY EXTENSION 35% DESIGN CITY OF CHEYENNE, STATE OF WYOMING AUGUST 7, 2009

GENERAL NOTES

1. ALL WORK SHALL BE DONE IN ACCORDANCE WITH THE CURRENT CITY OF CHEYENNE AND BOARD OF PUBLIC UTILITIES CONSTRUCTION STANDARDS AND SPECIFICATIONS 2007 EDITION.
2. THE MAP AND PROPERTY OWNER DATA IS MADE POSSIBLE THROUGH THE CHEYENNE AND LARAMIE COUNTY GIS (CLCCGIS) PROGRAM AND IS FOR DISPLAY PURPOSES ONLY. NOLTE ASSOCIATES, INC. MAKES NO WARRANTIES AS THE VALIDITY AND ASSUMES NO LIABILITY ASSOCIATED WITH THE USE OR MISUSE OF THE INFORMATION.
3. BASIS OF BEARING AND ELEVATION FROM CITY OF CHEYENNE CONTROL NETWORK.
4. ALL COORDINATES SHOWN ARE SURFACE COORDINATE.
5. REFERENCE "EXECUTIVE SUMMARY" BY NOLTE ASSOCIATES FOR ADDITIONAL INFORMATION.



VICINITY MAP
N.T.S.

- SOUTH SECTIONS**
1. CRIBBON AVENUE: I-80 OVERPASS TO ALLISON AVENUE
 2. SNYDER AVENUE: SAFE ROUTES TO SCHOOLS TO ALLISON AVENUE
 3. WALTERSCHEID BLVD: FOX FARM ROAD TO SAFE ROUTES TO SCHOOLS
 4. SOUTH PARK ESTATES: PARTOYAN AVENUE TO DEMING DRIVE/WALTERSCHEID BLVD



OWNER
 CHEYENNE MPO
 2101 O'NEIL AVENUE
 CHEYENNE, WY 82001
 PH: (307) 638-4385



ENGINEER
 NOLTE ASSOCIATES, INC.
 109 E 17TH STREET, SUITE A
 CHEYENNE, WYOMING 82001
 PHONE: 307-638-9081
 FAX: 307-432-2549
 CONTACT: THOMAS D. COBB, P.E.

SHEET INDEX

SHEET NO.	NO.	DESCRIPTION
1	CV01	COVER SHEET
2	TR00	HOLLIDAY PARK CONNECTION KEYMAP
3	TR01	HOLLIDAY PARK OVERPASS
4-10	TR02-TR08	GREENWAY PLAN AND PROFILE
11	TR09	SUN VALLEY DETENTION AREA KEYMAP
12-18	TR10-16	GREENWAY PLAN AND PROFILE
19	TR17	SOUTH SECTIONS KEYMAP
20-28	TR18-26	GREENWAY PLAN AND PROFILE
29	TY01	TYPICAL CROSS SECTIONS
30	DT01	DETAILS



WYOMING ONE-CALL

1-800-849-2476

CALL 2 BUSINESS DAYS IN ADVANCE
 BEFORE YOU DIG, GRADE OR EXCAVATE
 FOR THE MARKING OF UNDERGROUND
 MEMBER UTILITIES.

NO.	BY	DATE	REVISIONS

The engineer preparing these plans will not be responsible for, or liable for, unauthorized changes to or use of these plans. The engineer's responsibility is limited to the design and must be approved by the preparer of these plans.

CAUTION

**2007 GREENWAY EXTENSION PLAN
COVER SHEET**

DATE SUBMITTED: 8/07/2009

PREPARED FOR: METROPOLITAN PLANNING ORGANIZATION

NOLTE
BEYOND ENGINEERING

CHEYENNE, WY 82001
WWW.NOLTE.COM
109 E. 17TH STREET, SUITE 203
307.638.9081 TEL. 307.432.2549 FAX

PRELIMINARY
NOT FOR CONSTRUCTION

SHEET NUMBER
CV01

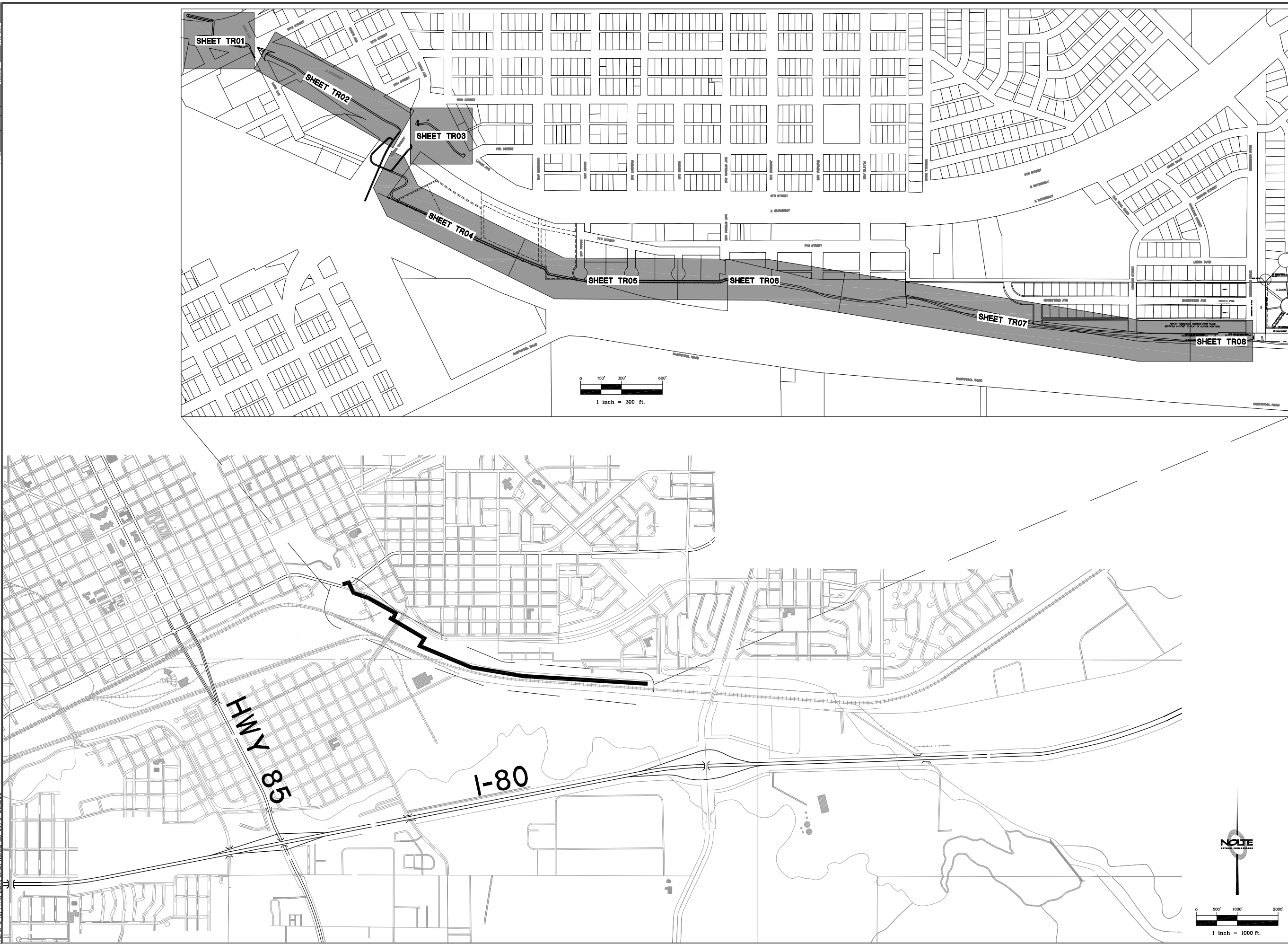
1 OF 30 SHEETS

SCALE
VERTICAL: 1"= N/A
HORIZONTAL: 1"= N/A

JOB NUMBER
FCB0249

DATE: 9/24/09, TIME: 9:57:52, DRAWING NAME: CPTRO01.DWG
 SERVER: FCSL, STATUS: FC, PLOTTING VIEW: NONE
 PATH: C:\B0249\CAD\CP_35% SUBURBAN.ctb, PLOT: PLOT, WSP: TDC

XREFS: CPTB, APRN, EXMA, Street Names, GS-CIV of Cheyenne



2007 GREENWAY EXTENSION PLAN
HOLIDAY PARK CONNECTION KEYMAP

NOTICE
 BEYOND ENGINEERING

CHEYENNE, WY 82001
 WWW.NOTE.COM
 100 E. 17TH STREET, SUITE 203
 307.638.0081 TEL. 307.432.2648 FAX

PRELIMINARY
 NOT FOR CONSTRUCTION

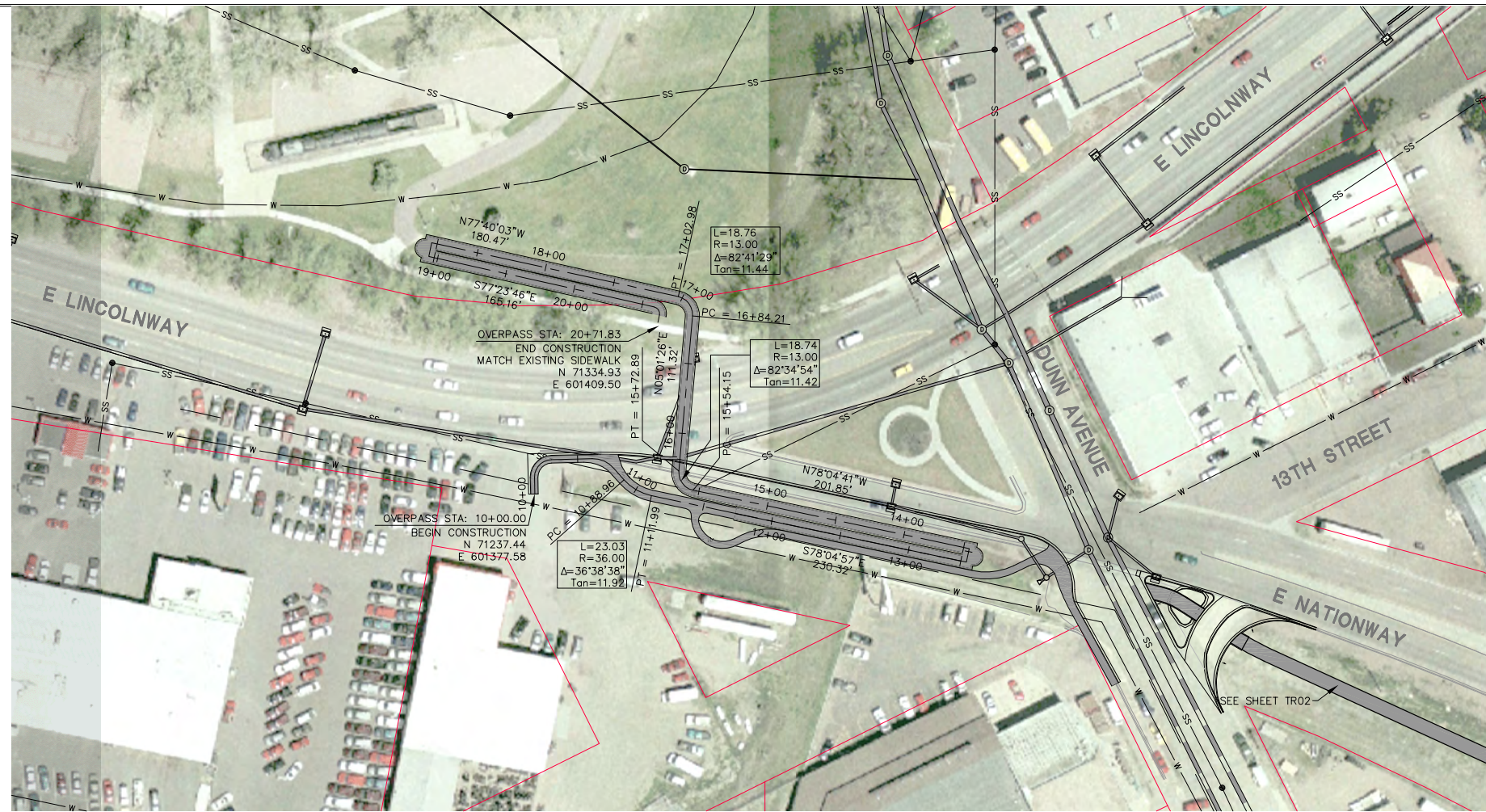
SHEET NUMBER
TR00
 2 OF 30 SHEETS
 SCALE
 VERTICAL: 1" = N/A
 HORIZONTAL: 1" = 300'
 JOB NUMBER
FCB0249

PREPARED FOR: METROPOLITAN PLANNING ORGANIZATION

DATE SUBMITTED: 8/07/2009

CAUTION
 The engineer preparing these plans will not be responsible for, or liable for, unauthorized changes to or use of these plans for any purpose other than that intended and must be approved by the preparer of these plans.

NO.	BY	DATE	REVISIONS



HOLLIDAY PARK OVERPASS PLAN

- LEGEND**
- PROPOSED EASEMENT
 - PROPERTY LINE/R.O.W.
 - █ PROPOSED GREENWAY
 - ▨ FUTURE GREENWAY
 - TRAIL BY OTHERS
 - EXISTING GAS LINE
 - GAS EXISTING GAS LINE
 - EXISTING EASEMENT
 - EXISTING ELECTRIC LINE
 - SS EXISTING SANITARY SEWER
 - RWT EXISTING RECLAIMED LINE
 - W EXISTING WATER LINE
 - WV EXISTING WATER VALVE
 - EXISTING STORM SEWER
 - █ EXISTING STORM INLET
 - █ EXISTING TRAFFIC SIGNAL
 - ☆ EXISTING LIGHT POLE
 - ☆ EXISTING TREES
 - PROPOSED GREENWAY FENCE

- NOTES:**
- UTILITY LINES AS SHOWN ARE PLOTTED FROM THE BEST AVAILABLE INFORMATION FROM GIS AND UTILITY PROVIDERS AND SHOULD NOT BE CONSIDERED ALL INCLUSIVE.
 - PROTECT IN PLACE ALL UTILITIES UNLESS OTHERWISE NOTED ON PLANS.
 - PROPERTY LINES/R.O.W. APPROXIMATE LOCATION USING GPS AND PLAT DATA.
 - OWNERSHIP PER LARAMIE COUNTY TAX ASSESSOR RECORDS FOR 2008.

2007 GREENWAY EXTENSION PLAN
HOLLIDAY PARK OVERPASS

NOBLE
 BEYOND ENGINEERING
 CHEYENNE, WY 82001
 WWW.NOBLE.COM
 100 E. 17TH STREET, SUITE 200
 307.432.2548 FAX

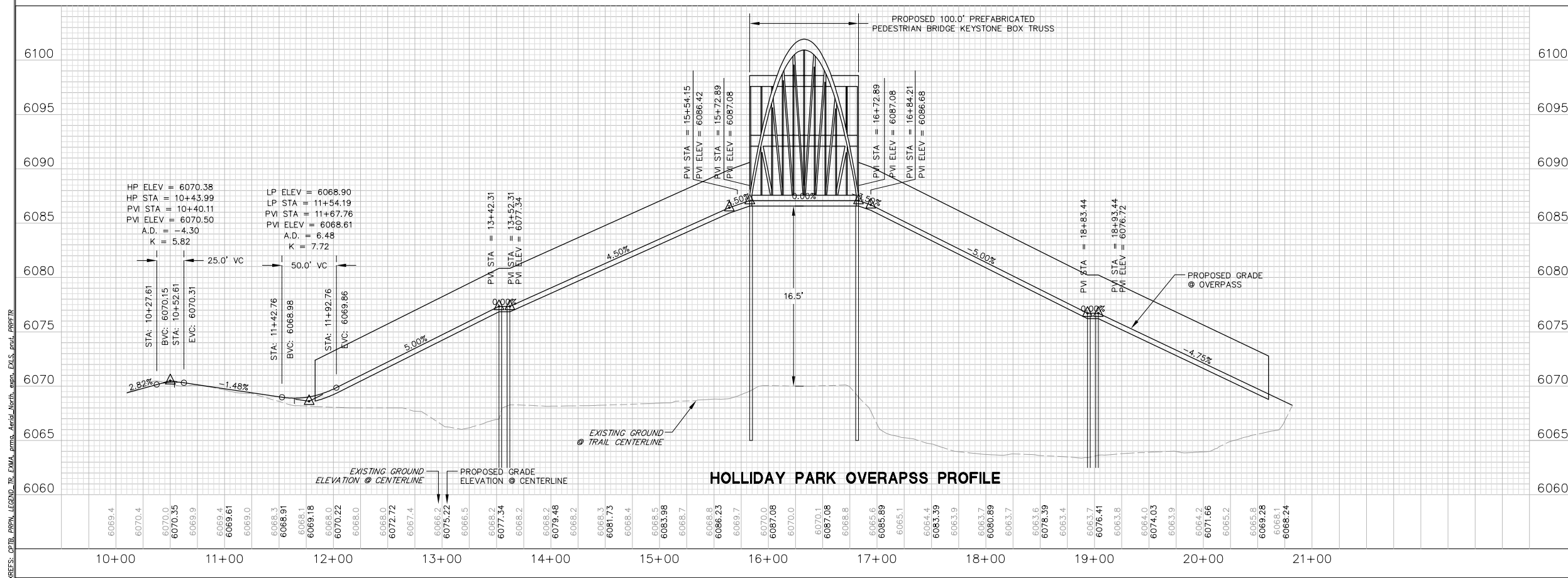
PRELIMINARY
 NOT FOR CONSTRUCTION

SHEET NUMBER
TR01
 3 OF 30 SHEETS
 SCALE
 VERTICAL: 1" = 5'
 HORIZONTAL: 1" = 50'
 JOB NUMBER
FCB0249

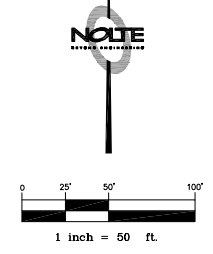
NO.	BY	DATE	REVISIONS

DATE SUBMITTED: **8/07/2009**


PREPARED FOR: METROPOLITAN PLANNING ORGANIZATION



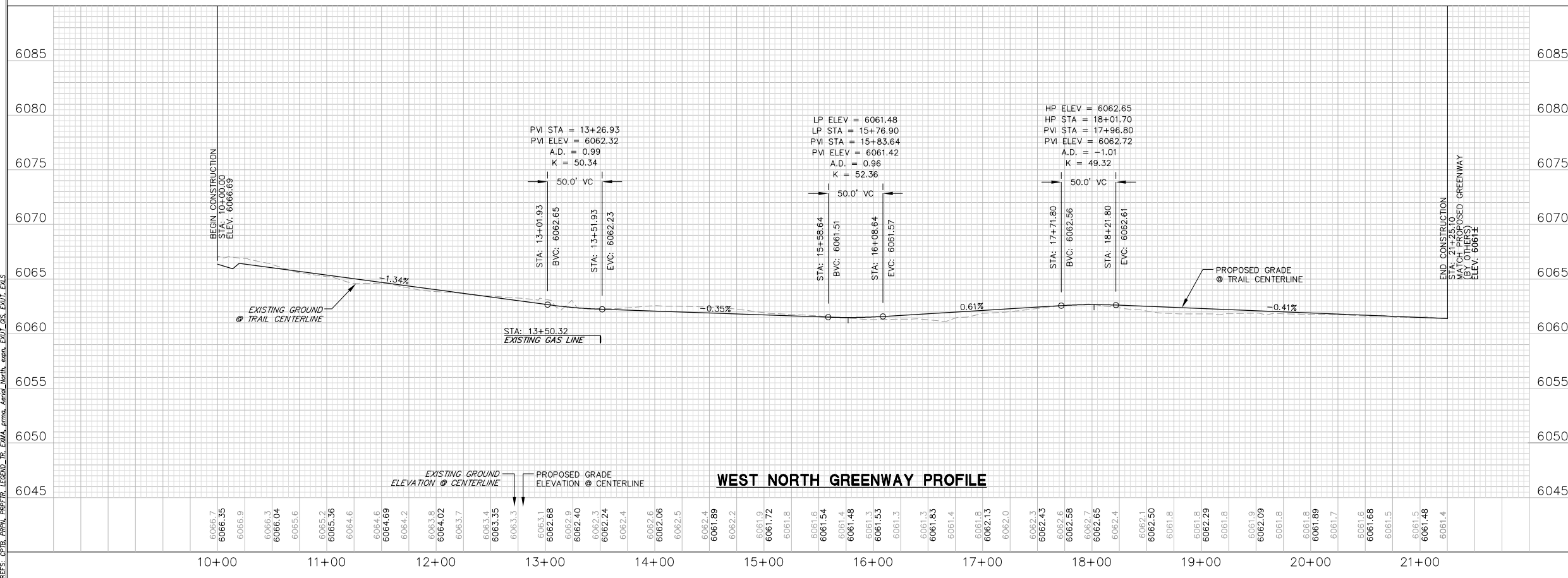
HOLLIDAY PARK OVERPASS PROFILE



DATE: 9/24/09, TIME: 9:58:19, DRAWING NAME: CPTRO2.DWG
 SERVER: \\CSL\server\FC\PROJECTS\NEW\FCB0249\CADD\CP_15%_SUBMIT\..._JOB_PLOT_NOV_10C
 PLOT: FC, PICTURE VIEW, NONE



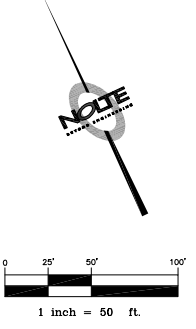
WEST NORTH GREENWAY PLAN



WEST NORTH GREENWAY PROFILE

- LEGEND**
- PROPOSED EASEMENT
 - PROPERTY LINE/R.O.W.
 - PROPOSED GREENWAY
 - ▨ FUTURE GREENWAY
 - - - TRAIL BY OTHERS
 - - - EXISTING GAS LINE
 - GAS EXISTING GAS LINE
 - - - EXISTING EASEMENT
 - - - EXISTING ELECTRIC LINE
 - SS EXISTING SANITARY SEWER
 - RWT EXISTING RECLAIMED LINE
 - - - EXISTING WATER LINE
 - WV EXISTING WATER VALVE
 - EXISTING STORM SEWER
 - EXISTING STORM INLET
 - EXISTING TRAFFIC SIGNAL
 - ☆ EXISTING LIGHT POLE
 - ⊙ EXISTING TREES
 - - - PROPOSED GREENWAY FENCE

- NOTES:**
1. UTILITY LINES AS SHOWN ARE PLOTTED FROM THE BEST AVAILABLE INFORMATION FROM GIS AND UTILITY PROVIDERS AND SHOULD NOT BE CONSIDERED ALL INCLUSIVE.
 2. PROTECT IN PLACE ALL UTILITIES UNLESS OTHERWISE NOTED ON PLANS.
 3. PROPERTY LINES/R.O.W. APPROXIMATE LOCATION USING GPS AND PLAT DATA.
 4. OWNERSHIP PER LARAMIE COUNTY TAX ASSESSOR RECORDS FOR 2008.



2007 GREENWAY EXTENSION PLAN
HOLLIDAY PARK CONNECTION
STA: 10+00 TO STA: 21+25.10

NOTICE
 BEYOND ENGINEERING
 CHEYENNE, WY 82001
 WWW.NOTE.COM

PRELIMINARY
 NOT FOR CONSTRUCTION

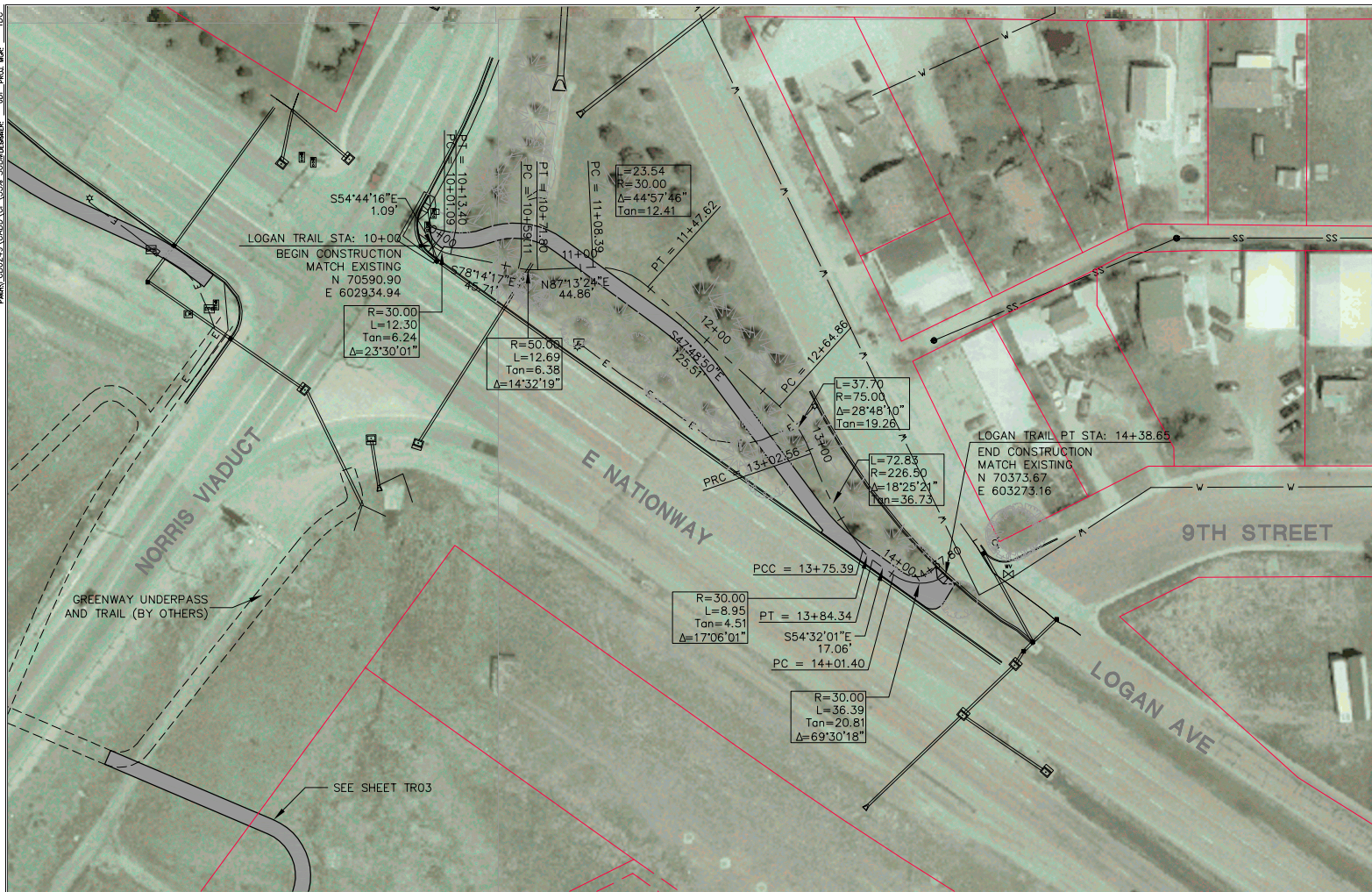
SHEET NUMBER
TR02
 4 OF 30 SHEETS
 SCALE
 VERTICAL: 1" = 5'
 HORIZONTAL: 1" = 50'
 JOB NUMBER
FCB0249

CAUTION
 The engineer preparing these plans will not be responsible for, or liable for, unauthorized changes to or use of these plans and must be approved by the preparer of these plans.

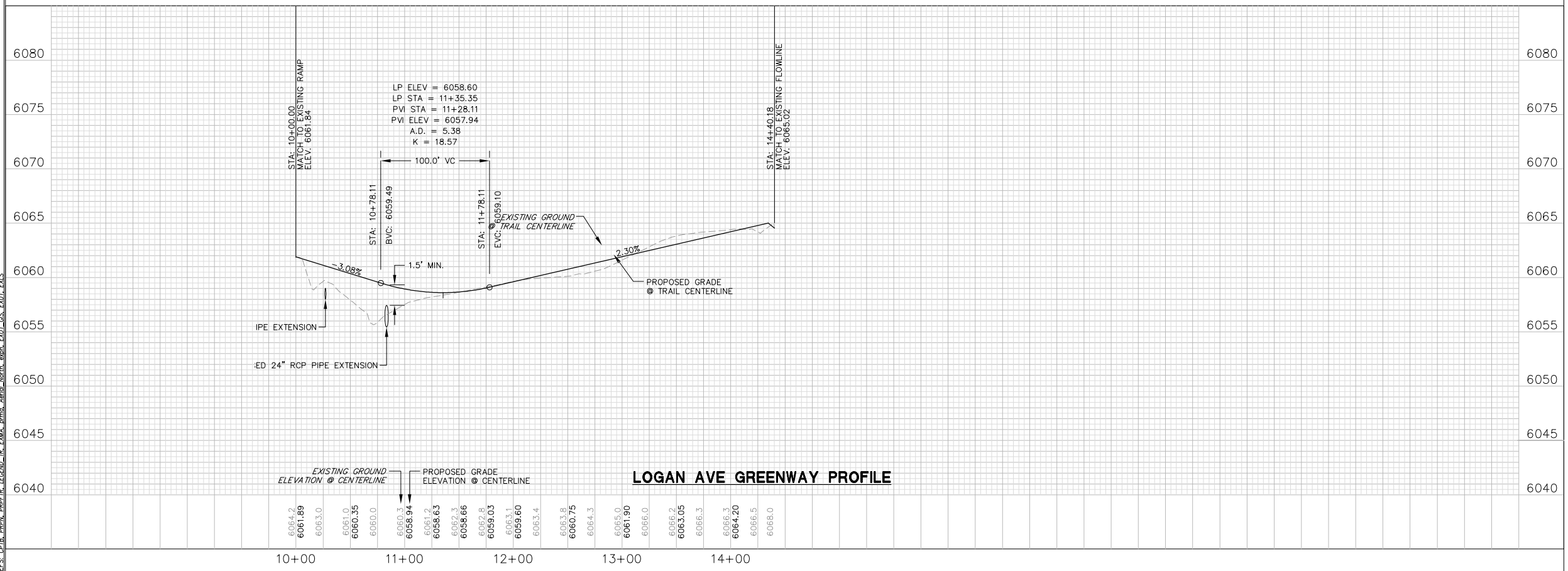
DATE SUBMITTED: 8/07/2009

PREPARED FOR: METROPOLITAN PLANNING ORGANIZATION

XREFS: CPTB, PAPP, PAPPTR, LEGEND, TR, EXHA, PRMS, Aerial, North, enon, EXIT, GS, EXIT, EXAS



LOGAN AVE GREENWAY PLAN



LOGAN AVE GREENWAY PROFILE

LEGEND

- PROPOSED EASEMENT
- PROPERTY LINE/R.O.W.
- █ PROPOSED GREENWAY
- ▨ FUTURE GREENWAY
- TRAIL BY OTHERS
- EXISTING GAS LINE
- GAS EXISTING GAS LINE
- EXISTING EASEMENT
- E- EXISTING ELECTRIC LINE
- SS- EXISTING SANITARY SEWER
- RWT- EXISTING RECLAIMED LINE
- W- EXISTING WATER LINE
- ⊗ EXISTING WATER VALVE
- EXISTING STORM SEWER
- EXISTING STORM INLET
- ⊠ EXISTING TRAFFIC SIGNAL
- ☆ EXISTING LIGHT POLE
- ⊙ EXISTING TREES
- PROPOSED GREENWAY FENCE

- NOTES:**
- UTILITY LINES AS SHOWN ARE PLOTTED FROM THE BEST AVAILABLE INFORMATION FROM GIS AND UTILITY PROVIDERS AND SHOULD NOT BE CONSIDERED ALL INCLUSIVE.
 - PROTECT IN PLACE ALL UTILITIES UNLESS OTHERWISE NOTED ON PLANS.
 - PROPERTY LINES/R.O.W. APPROXIMATE LOCATION USING GPS AND PLAT DATA.
 - OWNERSHIP PER LARAMIE COUNTY TAX ASSESSOR RECORDS FOR 2008.

NOTICE
 BEYOND ENGINEERING
 109 E. 7TH STREET, SUITE 203
 CHEYENNE, WY 82001
 307.638.0081 TEL 307.432.2648 FAX
 WWW.NOTICE.COM

PRELIMINARY
 NOT FOR CONSTRUCTION

SCALE
 VERTICAL: 1" = 5'
 HORIZONTAL: 1" = 50'

1 inch = 50 ft.

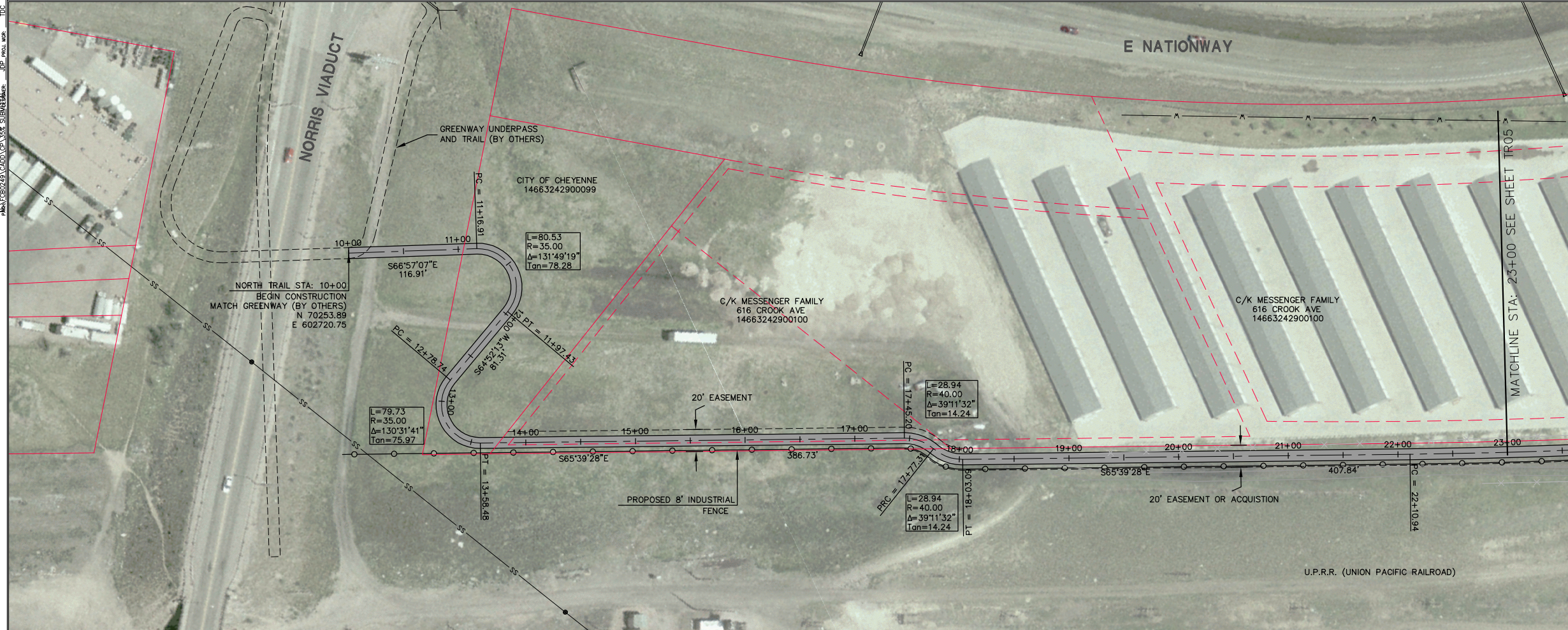
2007 GREENWAY EXTENSION PLAN
LOGAN AVENUE GREENWAY
STA: 10+00 TO STA: 23+00

DATE SUBMITTED: 8/07/2009

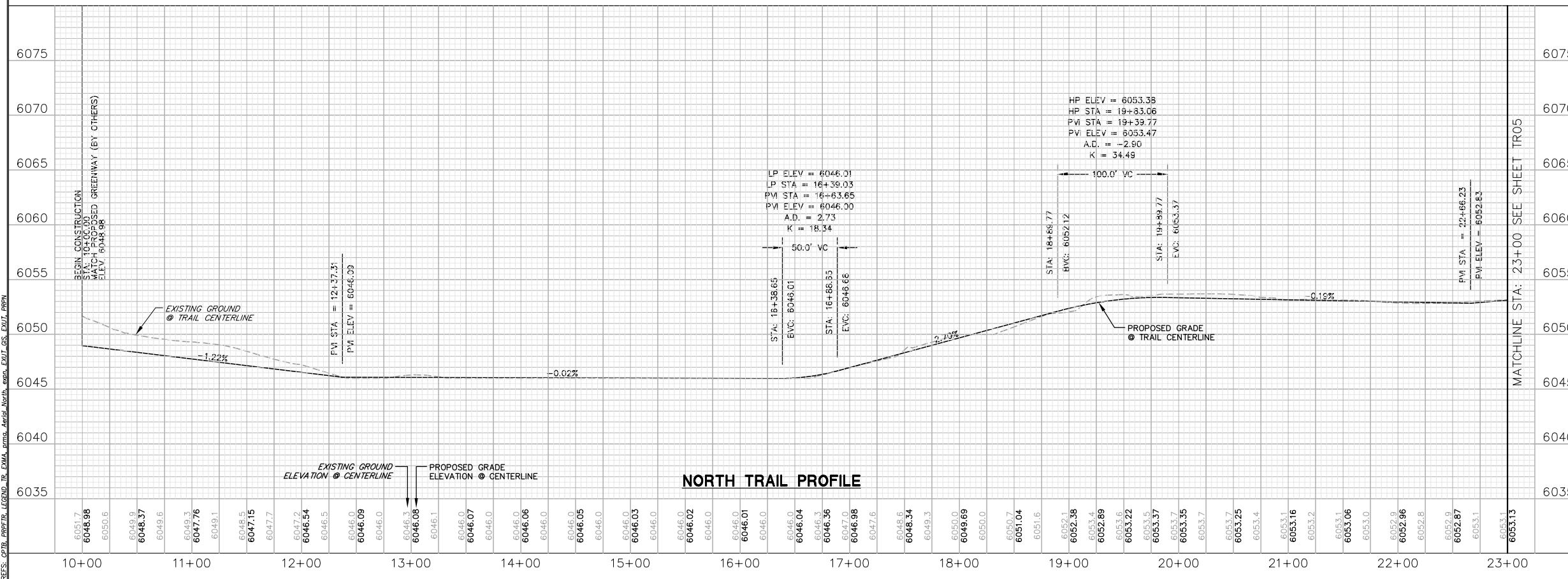
PREPARED FOR: METROPOLITAN PLANNING ORGANIZATION

SHEET NUMBER
TR03
 5 OF 30 SHEETS

JOB NUMBER
FCB0249



NORTH TRAIL PLAN



LEGEND

- PROPOSED EASEMENT
- PROPERTY LINE/R.O.W.
- PROPOSED GREENWAY
- FUTURE GREENWAY
- TRAIL BY OTHERS
- EXISTING GAS LINE
- GAS EXISTING GAS LINE
- EXISTING EASEMENT
- EXISTING ELECTRIC LINE
- SS EXISTING SANITARY SEWER
- RWT EXISTING RECLAIMED LINE
- W EXISTING WATER LINE
- EXISTING WATER VALVE
- EXISTING STORM SEWER
- EXISTING STORM INLET
- EXISTING TRAFFIC SIGNAL
- EXISTING LIGHT POLE
- EXISTING TREES
- PROPOSED GREENWAY FENCE

NOTES:

- UTILITY LINES AS SHOWN ARE PLOTTED FROM THE BEST AVAILABLE INFORMATION FROM GIS AND UTILITY PROVIDERS AND SHOULD NOT BE CONSIDERED ALL INCLUSIVE.
- PROTECT IN PLACE ALL UTILITIES UNLESS OTHERWISE NOTED ON PLANS.
- PROPERTY LINES/R.O.W. APPROXIMATE LOCATION USING GPS AND PLAT DATA.
- OWNERSHIP PER LARAMIE COUNTY TAX ASSESSOR RECORDS FOR 2008.

SCALE
 VERTICAL: 1" = 5'
 HORIZONTAL: 1" = 50'

1 inch = 50 ft.

2007 GREENWAY EXTENSION PLAN
NORTH TRAIL PLAN & PROFILE
STA: 10+00 TO STA: 23+00

DATE SUBMITTED: 8/07/2009

PREPARED FOR: METROPOLITAN PLANNING ORGANIZATION

NOTE
 BEYOND ENGINEERING
 CHEYENNE, WY 80001
 WWW.NOLTE.COM

100 E. 17TH STREET, SUITE 28
 307.688.0081 TEL 307.492.2649 FAX

SHEET NUMBER
TR04
 6 OF 30 SHEETS


JOB NUMBER
FCB0249

CAUTION: The engineer, planner, or drafter responsible for these plans shall not be responsible for or liable for unauthorized changes to or use of these plans. All changes to the plans must be in writing and must be approved by the preparer of these plans.

DATE: 9/24/09 TIME: 10:18:27 DRAWING: CPTROL-08.DWG
 SERVER: FCSI SERVICE FC PLOTTING VIEW: NONE
 PLOT: C:\PLOT\CPLOT\CPLOT_VSSR_SUBAREA.dwg _JDP.mpl user: JDP



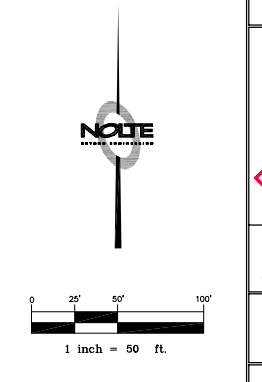
NORTH TRAIL PLAN



NORTH TRAIL PROFILE

- LEGEND**
- PROPOSED EASEMENT
 - PROPERTY LINE/R.O.W.
 - PROPOSED GREENWAY
 - ▨ FUTURE GREENWAY
 - TRAIL BY OTHERS
 - - - EXISTING GAS LINE
 - GAS — EXISTING GAS LINE
 - - - EXISTING EASEMENT
 - - - EXISTING ELECTRIC LINE
 - - - EXISTING SANITARY SEWER
 - - - EXISTING RECLAIMED LINE
 - - - EXISTING WATER LINE
 - ⊗ EXISTING WATER VALVE
 - EXISTING STORM SEWER
 - EXISTING STORM INLET
 - ⊠ EXISTING TRAFFIC SIGNAL
 - ⊙ EXISTING LIGHT POLE
 - ⊛ EXISTING TREES
 - PROPOSED GREENWAY FENCE

- NOTES:**
- UTILITY LINES AS SHOWN ARE PLOTTED FROM THE BEST AVAILABLE INFORMATION FROM GIS AND UTILITY PROVIDERS AND SHOULD NOT BE CONSIDERED ALL INCLUSIVE.
 - PROTECT IN PLACE ALL UTILITIES UNLESS OTHERWISE NOTED ON PLANS.
 - PROPERTY LINES/R.O.W. APPROXIMATE LOCATION USING GPS AND PLAT DATA.
 - OWNERSHIP PER LARAMIE COUNTY TAX ASSESSOR RECORDS FOR 2008.



NO.	BY	DATE	REVISIONS

2007 GREENWAY EXTENSION PLAN
NORTH TRAIL PLAN & PROFILE
STA: 23+00 TO STA: 36+00

DATE SUBMITTED: 8/07/2009

PREPARED FOR: METROPOLITAN PLANNING ORGANIZATION

NOTE
 BEYOND ENGINEERING
 CHEYENNE, WY 82001
 WWW.MOLTECOM

PRELIMINARY
 NOT FOR CONSTRUCTION

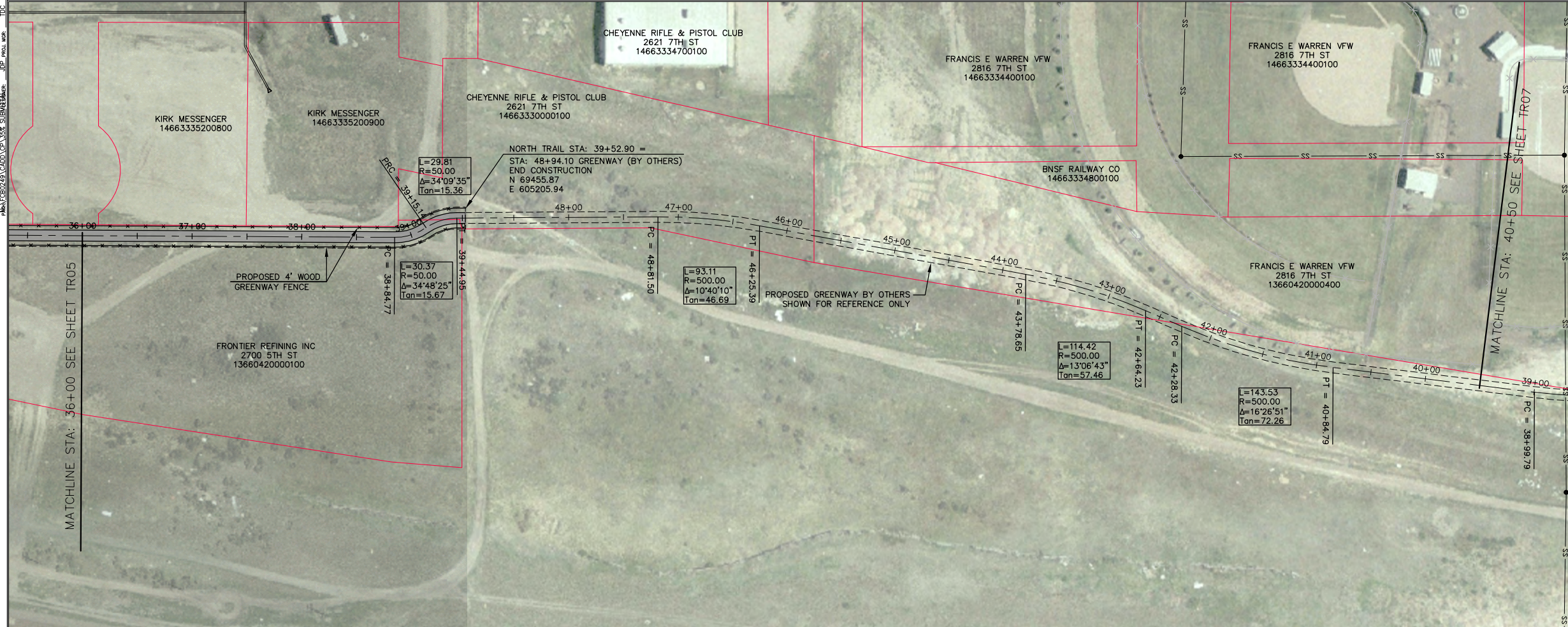
SHEET NUMBER
TR05
 7 OF 30 SHEETS

SCALE
 VERTICAL: 1"=5'
 HORIZONTAL: 1"=50'

JOB NUMBER
FCB0249

The preparer hereby certifies that these plans will not be responsible for or liable for unauthorized changes to or use of these plans. All changes to the plans must be in writing and must be approved by the preparer of these plans.
CAUTION

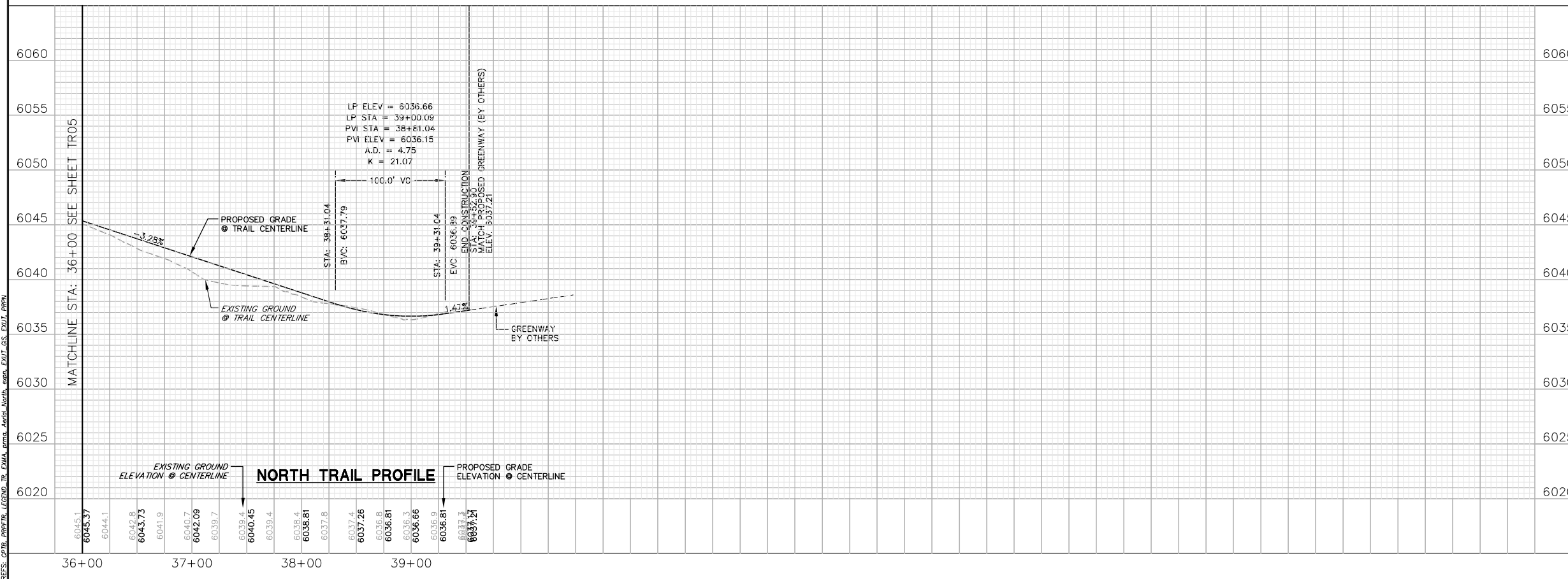
DATE: 9/24/09 TIME: 10:18:47 AM DRAWING: CPTRO6-DRAWING
 SERVER: FCSI SERVICE FC PLOTTING VIEW: NONE
 PLOT: C:\G:\CADD\JOB\09\SSSE\SUBMIT\JOB_PLOT_VIEW.TPC



- ### LEGEND
- - - PROPOSED EASEMENT
 - PROPERTY LINE/R.O.W.
 - █ PROPOSED GREENWAY
 - ▨ FUTURE GREENWAY
 - - - TRAIL BY OTHERS
 - - - EXISTING GAS LINE
 - GAS EXISTING GAS LINE
 - - - EXISTING EASEMENT
 - E EXISTING ELECTRIC LINE
 - SS EXISTING SANITARY SEWER
 - RWT EXISTING RECLAIMED LINE
 - W EXISTING WATER LINE
 - ⊗ EXISTING WATER VALVE
 - EXISTING STORM SEWER
 - EXISTING STORM INLET
 - ⊠ EXISTING TRAFFIC SIGNAL
 - ☆ EXISTING LIGHT POLE
 - ☼ EXISTING TREES
 - PROPOSED GREENWAY FENCE

- ### NOTES:
1. UTILITY LINES AS SHOWN ARE PLOTTED FROM THE BEST AVAILABLE INFORMATION FROM GIS AND UTILITY PROVIDERS AND SHOULD NOT BE CONSIDERED ALL INCLUSIVE.
 2. PROTECT IN PLACE ALL UTILITIES UNLESS OTHERWISE NOTED ON PLANS.
 3. PROPERTY LINES/R.O.W. APPROXIMATE LOCATION USING GPS AND PLAT DATA.
 4. OWNERSHIP PER LARAMIE COUNTY TAX ASSESSOR RECORDS FOR 2008.

NORTH TRAIL PLAN



NORTH TRAIL PROFILE

NOTE

1 inch = 50 ft.

SCALE
 VERTICAL: 1" = 5'
 HORIZONTAL: 1" = 50'

2007 GREENWAY EXTENSION PLAN
NORTH TRAIL PLAN & PROFILE
STA: 36+00 TO STA: 39+52.90

DATE SUBMITTED: 8/07/2009

PREPARED FOR: METROPOLITAN PLANNING ORGANIZATION

BEYOND ENGINEERING
 CHEYENNE, WY 82001
 WWW.BEENGINEERING.COM

100 E. 17TH STREET, SUITE 28
 307.638.0981 TEL. 307.432.2649 FAX

SHEET NUMBER
TR06
 8 OF 30 SHEETS

JOB NUMBER
FCB0249

PRELIMINARY
 NOT FOR CONSTRUCTION

CAUTION
 The engineer responsible for these plans will not be responsible for, or liable for, unauthorized changes to or use of these plans. All changes to the plans must be in writing and must be approved by the preparer of these plans.

REFS: CPTB, PPTTR, LEGEND, TR, EXMA, PRTMA, Aerial, North, elev, EXIT, GSE, EXIT, PROJ


DATE: 9/24/09 TIME: 10:19:08 DRAWING: CPTROG-08.DWG
 SERVER: FCSI SERVICE FC PLOTTING VIEW: NONE
 PLOT: C:\CADD\2009\FC\SS\SUBMIT\FC_Plot.mxd JCP: jcp, wsh, JTC



LEGEND

- PROPOSED EASEMENT
- PROPERTY LINE/R.O.W.
- █ PROPOSED GREENWAY
- ▨ FUTURE GREENWAY
- - - TRAIL BY OTHERS
- - - EXISTING GAS LINE
- GAS — EXISTING GAS LINE
- - - EXISTING EASEMENT
- E — EXISTING ELECTRIC LINE
- SS — EXISTING SANITARY SEWER
- RWT — EXISTING RECLAIMED LINE
- W — EXISTING WATER LINE
- ⊗ EXISTING WATER VALVE
- EXISTING STORM SEWER
- EXISTING STORM INLET
- ⊠ EXISTING TRAFFIC SIGNAL
- ⊙ EXISTING LIGHT POLE
- ⊛ EXISTING TREES
- PROPOSED GREENWAY FENCE

- NOTES:**
- UTILITY LINES AS SHOWN ARE PLOTTED FROM THE BEST AVAILABLE INFORMATION FROM GIS AND UTILITY PROVIDERS AND SHOULD NOT BE CONSIDERED ALL INCLUSIVE.
 - PROTECT IN PLACE ALL UTILITIES UNLESS OTHERWISE NOTED ON PLANS.
 - PROPERTY LINES/R.O.W. APPROXIMATE LOCATION USING GPS AND PLAT DATA.
 - OWNERSHIP PER LARAMIE COUNTY TAX ASSESSOR RECORDS FOR 2008.



NO.	BY	DATE	REVISIONS

2007 GREENWAY EXTENSION PLAN
NORTH TRAIL PLAN & PROFILE
STA: 14+50 TO STA: 40+50

NOTE
 BEYOND ENGINEERING
 CHEYENNE, WY 82001
 WWW.MOLTECOM

PRELIMINARY
 NOT FOR CONSTRUCTION

SHEET NUMBER
TR07
 9 OF 30 SHEETS
 SCALE
 VERTICAL: 1" = N/A
 HORIZONTAL: 1" = 50'
 JOB NUMBER
FCB0249

CAUTION
 The engineer responsible for these plans shall not be responsible for, or liable for, unauthorized changes to or use of these plans. All changes to the plans must be in writing and must be approved by the preparer of these plans.

DATE SUBMITTED: 8/07/2009
 PREPARED FOR: METROPOLITAN PLANNING ORGANIZATION

REFS: CPTB, PDPFTR, LEGEND, TR, EXMA, prima, Aeris, North, open, EXIT, GIS, EXIT, PDPH



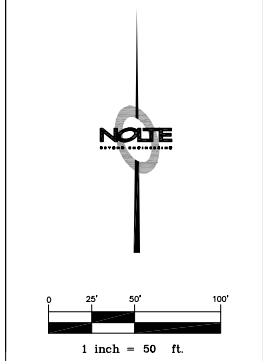
PC = 14+80.95
 PT = 14+24.88
 Δ = 56.06
 R = 400.00
 Δ = 8°01'50"
 Tan = 28.08

PROPOSED GREENWAY BY OTHERS
 SHOWN FOR REFERENCE ONLY

PROPOSED GREENWAY BY OTHERS
 SHOWN FOR REFERENCE ONLY

- LEGEND**
- PROPOSED EASEMENT
 - PROPERTY LINE/R.O.W.
 - █ PROPOSED GREENWAY
 - ▨ FUTURE GREENWAY
 - TRAIL BY OTHERS
 - EXISTING GAS LINE
 - GAS — EXISTING GAS LINE
 - EXISTING EASEMENT
 - E — EXISTING ELECTRIC LINE
 - SS — EXISTING SANITARY SEWER
 - RWT — EXISTING RECLAIMED LINE
 - W — EXISTING WATER LINE
 - ⊗ EXISTING WATER VALVE
 - EXISTING STORM SEWER
 - EXISTING STORM INLET
 - ⊠ EXISTING TRAFFIC SIGNAL
 - ☆ EXISTING LIGHT POLE
 - ⊙ EXISTING TREES
 - P — PROPOSED GREENWAY FENCE

- NOTES:**
1. UTILITY LINES AS SHOWN ARE PLOTTED FROM THE BEST AVAILABLE INFORMATION FROM GIS AND UTILITY PROVIDERS AND SHOULD NOT BE CONSIDERED ALL INCLUSIVE.
 2. PROTECT IN PLACE ALL UTILITIES UNLESS OTHERWISE NOTED ON PLANS.
 3. PROPERTY LINES/R.O.W. APPROXIMATE LOCATION USING GPS AND PLAT DATA.
 4. OWNERSHIP PER LARAMIE COUNTY TAX ASSESSOR RECORDS FOR 2008.



NO.	BY	DATE	REVISIONS

The engineer hereby certifies that these plans were prepared by him or under his direct supervision and that he is a duly licensed professional engineer in the State of Wyoming. All changes to these plans must be in writing and must be approved by the preparer of these plans.

2007 GREENWAY EXTENSION PLAN
NORTH TRAIL PLAN & PROFILE
STA: 10+00 TO STA: 14+50

NOTE
 BEYOND ENGINEERING
 CHEYENNE, WY 82001
 WWW.MOLTECOM

PRELIMINARY
 NOT FOR CONSTRUCTION

SHEET NUMBER
TR08
 10 OF 30 SHEETS

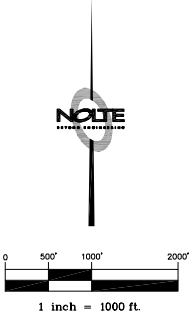
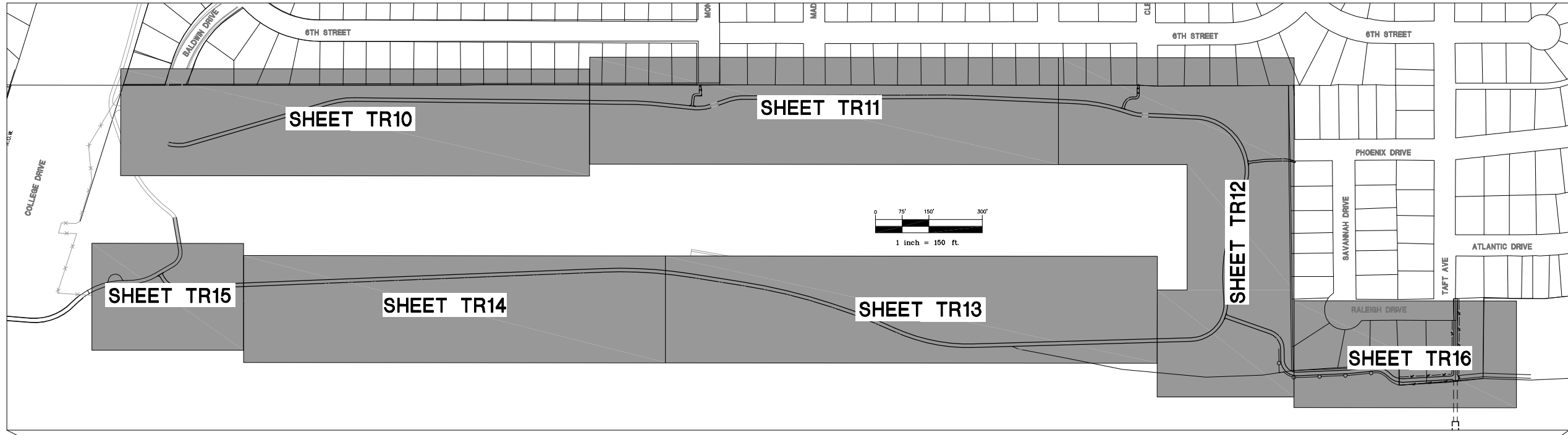
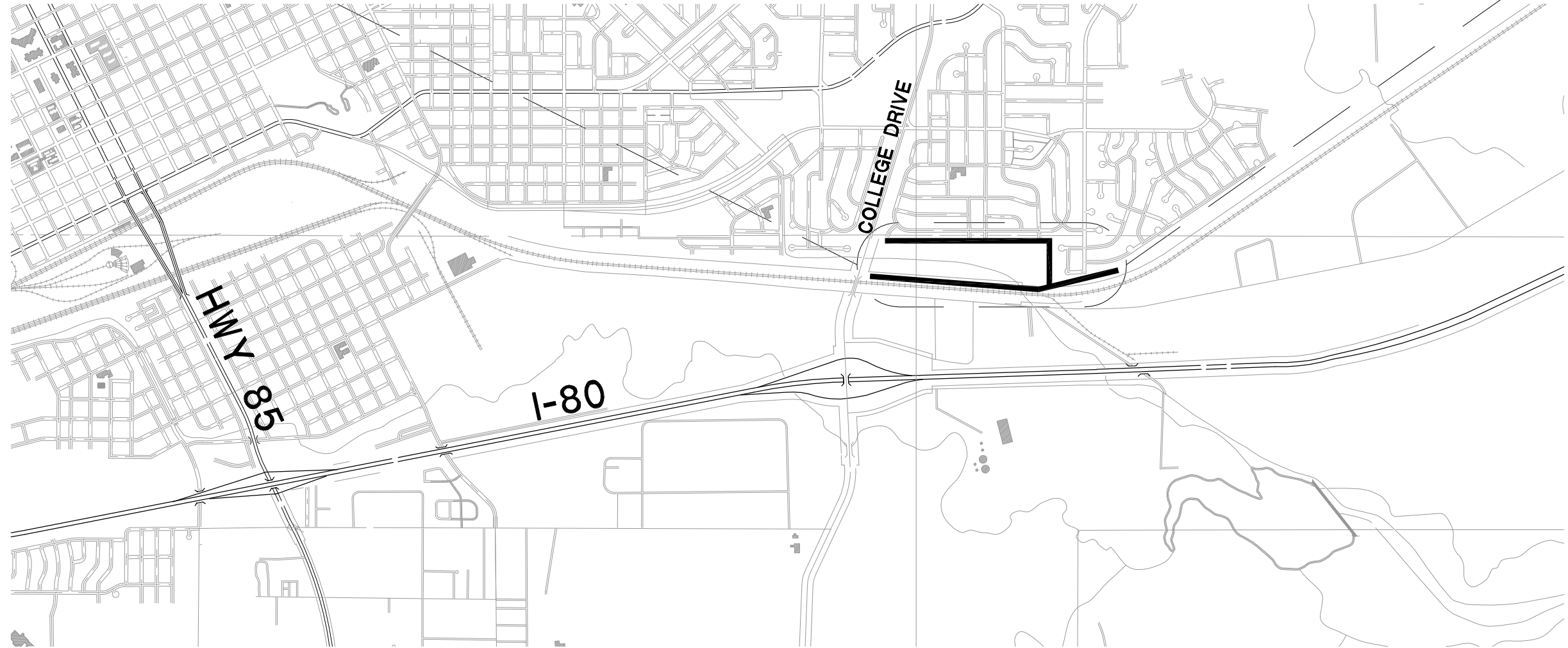
SCALE
 VERTICAL: 1" = 5'
 HORIZONTAL: 1" = 50'

JOB NUMBER
FCB0249

PREPARED FOR: METROPOLITAN PLANNING ORGANIZATION DATE SUBMITTED: 8/07/2009

DATE: 9/24/09, TIME: 9:59:58, DRAWING NAME: C:\PROJECTS\DWG
 SERVER: F:\S\1\services, FC, PROJECT VIEW: NONE
 PLOT: C:\B0249\CAD\CP_35%_SUBMIT\B0249.dwg, PLOT SCALE: 100%

XREFS: C:\B0249\B0249.dwg, Street Names, GIS-City of Cheyenne



2007 GREENWAY EXTENSION PLAN
SUN VALLEY DETENTION AREA KEYMAP

NOTTE
 BEYOND ENGINEERING
 CHEYENNE, WY 82001
 WWW.NOTTE.COM
 100 E. 17TH STREET, SUITE 203
 307.638.0081 TEL. 307.432.2648 FAX

PRELIMINARY
 NOT FOR CONSTRUCTION

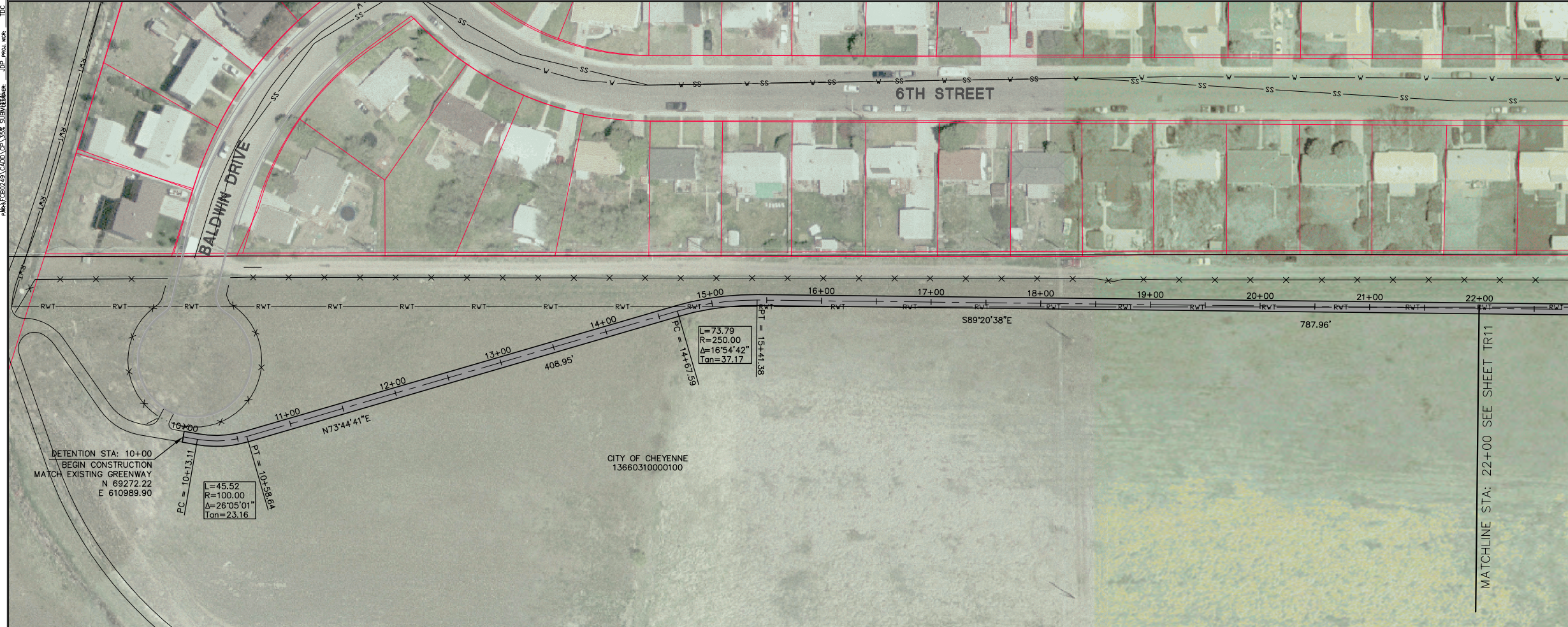
SHEET NUMBER
TR09
 11 OF 30 SHEETS
 SCALE
 VERTICAL: 1" = N/A
 HORIZONTAL: 1" = 150'
 JOB NUMBER
FCB0249

CAUTION
 The engineer preparing these plans will not be responsible for, or liable for, unauthorized changes to or use of these plans for any purpose other than that intended and must be approved by the preparer of these plans.

NO. BY DATE REVISIONS

PREPARED FOR: METROPOLITAN PLANNING ORGANIZATION
 DATE SUBMITTED: 8/07/2009

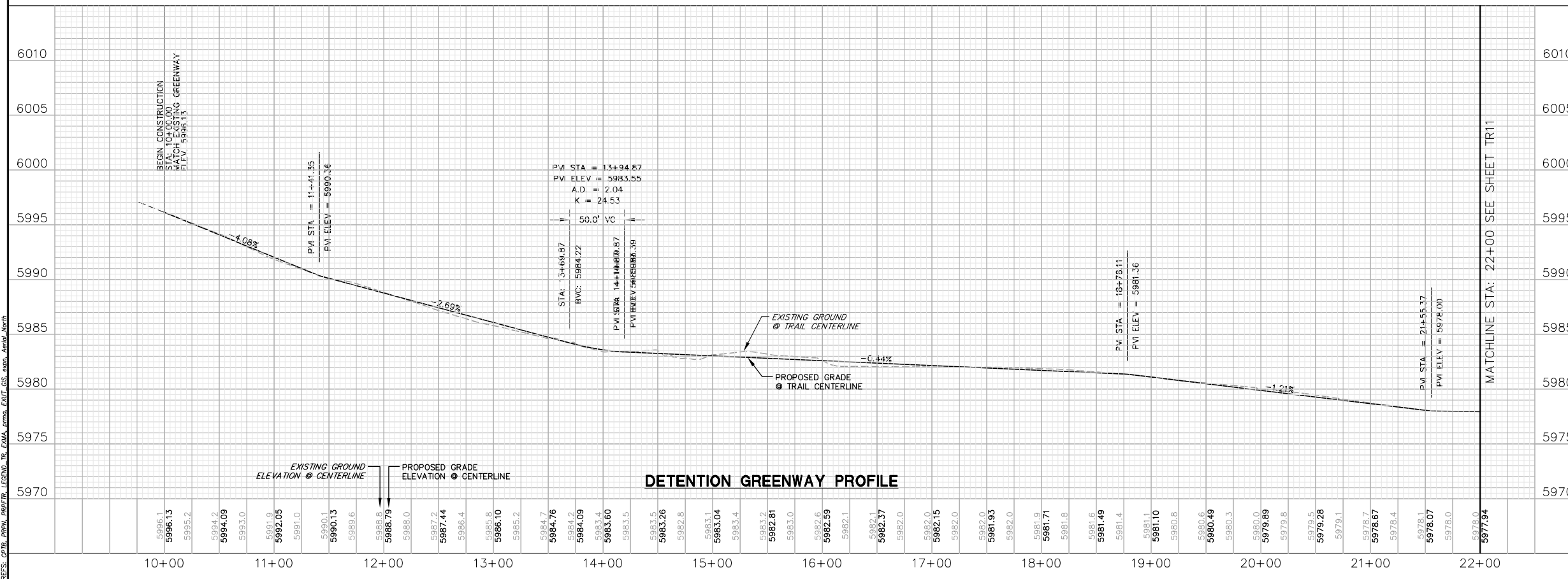
DATE: 9/24/09 TIME: 10:21:00 DRAWING NAME: DETAIL-16.DWG
 SERVER: FCSI SERVICE FC PLOTTING VIEW: NONE
 PLOT: C:\P\2009\09\09\16.DWG\16.DWG




- LEGEND**
- PROPOSED EASEMENT
 - PROPERTY LINE/R.O.W.
 - █ PROPOSED GREENWAY
 - ▨ FUTURE GREENWAY
 - TRAIL BY OTHERS
 - EXISTING GAS LINE
 - GAS EXISTING GAS LINE
 - EXISTING EASEMENT
 - E EXISTING ELECTRIC LINE
 - SS EXISTING SANITARY SEWER
 - RWT EXISTING RECLAIMED LINE
 - W EXISTING WATER LINE
 - ⊗ EXISTING WATER VALVE
 - EXISTING STORM SEWER
 - EXISTING STORM INLET
 - ⊠ EXISTING TRAFFIC SIGNAL
 - ☆ EXISTING LIGHT POLE
 - ⊙ EXISTING TREES
 - PROPOSED GREENWAY FENCE

- NOTES:**
1. UTILITY LINES AS SHOWN ARE PLOTTED FROM THE BEST AVAILABLE INFORMATION FROM GIS AND UTILITY PROVIDERS AND SHOULD NOT BE CONSIDERED ALL INCLUSIVE.
 2. PROTECT IN PLACE ALL UTILITIES UNLESS OTHERWISE NOTED ON PLANS.
 3. PROPERTY LINES/R.O.W. APPROXIMATE LOCATION USING GPS AND PLAT DATA.
 4. OWNERSHIP PER LARAMIE COUNTY TAX ASSESSOR RECORDS FOR 2008.

DETENTION GREENWAY PLAN



DETENTION GREENWAY PROFILE



2007 GREENWAY EXTENSION PLAN
HENDERSON DETENTION AREA PLAN & PROFILE
 STA: 10+00 TO STA: 22+00

NOTE
 BEYOND ENGINEERING
 CHEYENNE, WY 82001
 WWW.MOLTECOM

PRELIMINARY
 NOT FOR CONSTRUCTION

SHEET NUMBER
TR10
 12 OF 30 SHEETS

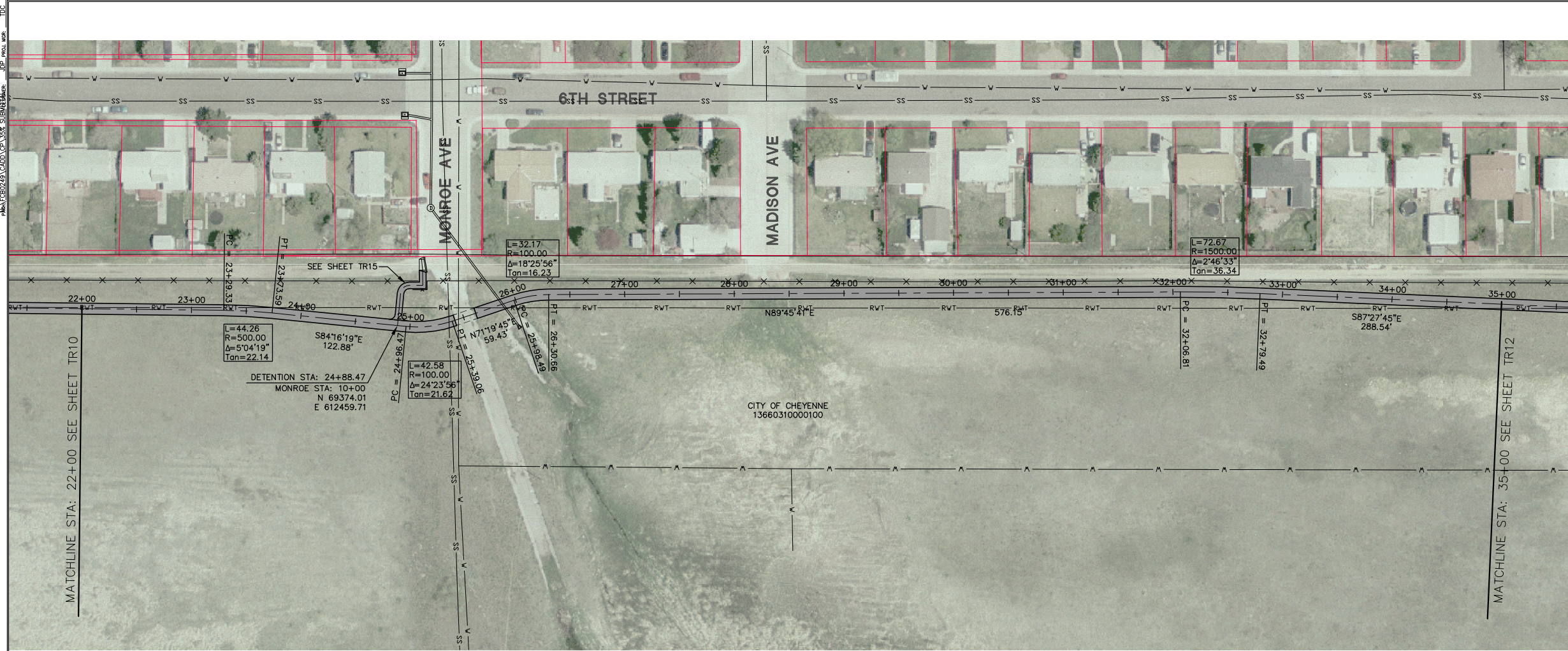
SCALE
 VERTICAL: 1" = 5'
 HORIZONTAL: 1" = 50'

JOB NUMBER
FCB0249

DATE SUBMITTED: 8/07/2009
 PREPARED FOR: METROPOLITAN PLANNING ORGANIZATION

The engineer responsible for these plans will not be responsible for, or liable for, unauthorized changes to or use of these plans. All changes to the plans must be in writing and must be approved by the preparer of these plans.
 CAUTION

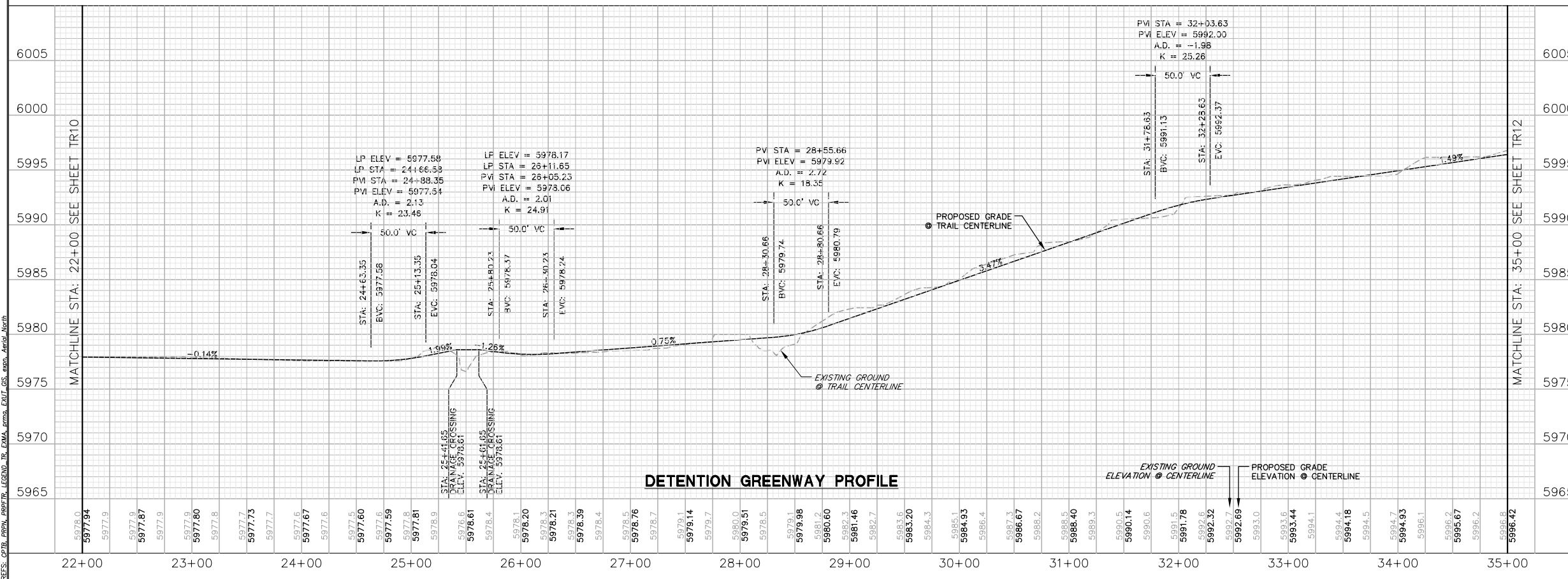
DATE: 9/24/09 TIME: 10:21:20 DRAWING NAME: CPTIC-16.DWG
 SERVER: FCSI SERVICE FC PLOTTING VIEW: NONE
 PLOT: C:\GIS\DRAWING\PROJECTS\16\160001\160001.dwg USER: jlp



- ### LEGEND
- PROPOSED EASEMENT
 - PROPERTY LINE/R.O.W.
 - PROPOSED GREENWAY
 - ▨ FUTURE GREENWAY
 - TRAIL BY OTHERS
 - EXISTING GAS LINE
 - EXISTING GAS LINE
 - EXISTING EASEMENT
 - E EXISTING ELECTRIC LINE
 - SS EXISTING SANITARY SEWER
 - RWT EXISTING RECLAIMED LINE
 - W EXISTING WATER LINE
 - ⊗ EXISTING WATER VALVE
 - EXISTING STORM SEWER
 - EXISTING STORM INLET
 - EXISTING TRAFFIC SIGNAL
 - ☆ EXISTING LIGHT POLE
 - ⊙ EXISTING TREES
 - PROPOSED GREENWAY FENCE

- ### NOTES:
- UTILITY LINES AS SHOWN ARE PLOTTED FROM THE BEST AVAILABLE INFORMATION FROM GIS AND UTILITY PROVIDERS AND SHOULD NOT BE CONSIDERED ALL INCLUSIVE.
 - PROTECT IN PLACE ALL UTILITIES UNLESS OTHERWISE NOTED ON PLANS.
 - PROPERTY LINES/R.O.W. APPROXIMATE LOCATION USING GPS AND PLAT DATA.
 - OWNERSHIP PER LARAMIE COUNTY TAX ASSESSOR RECORDS FOR 2008.

DETENTION GREENWAY PLAN



DETENTION GREENWAY PROFILE

NOTICE

BEYOND ENGINEERING

CHEYENNE, WY 82001
WWW.BOLTECOM

100 E. 17TH STREET, SUITE 28
307.688.0081 TEL. 307.492.2649 FAX

PRELIMINARY
NOT FOR CONSTRUCTION

SHEET NUMBER
TR11

13 OF 30 SHEETS

SCALE
VERTICAL: 1"=5'
HORIZONTAL: 1"=50'

JOB NUMBER
FCB0249

1 inch = 50 ft.

2007 GREENWAY EXTENSION PLAN

HENDERSON DETENTION AREA PLAN & PROFILE

STA: 22+00 TO STA: 35+00

REVISIONS:

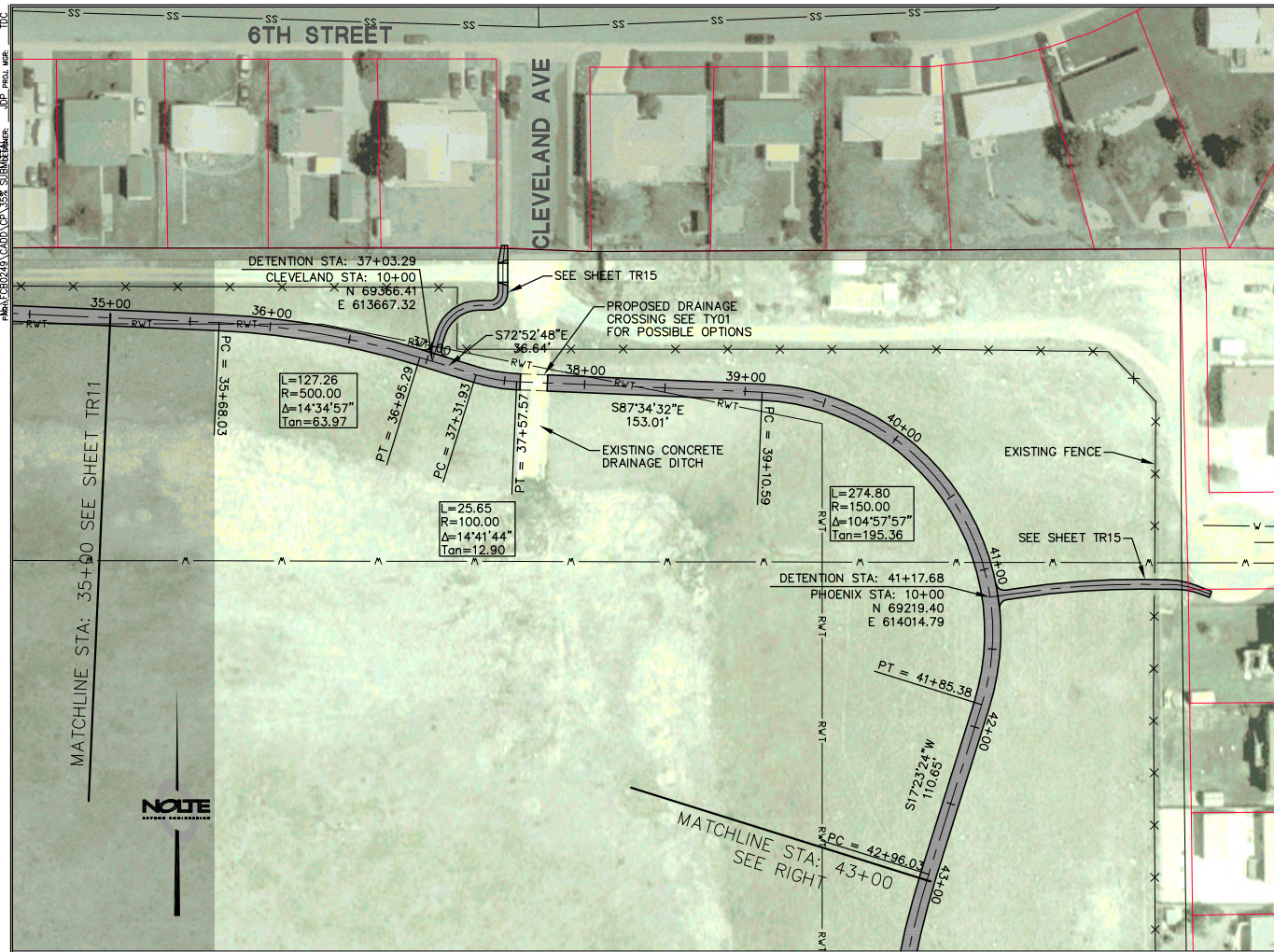
NO.	BY	DATE	DESCRIPTION

DATE SUBMITTED: 8/07/2009

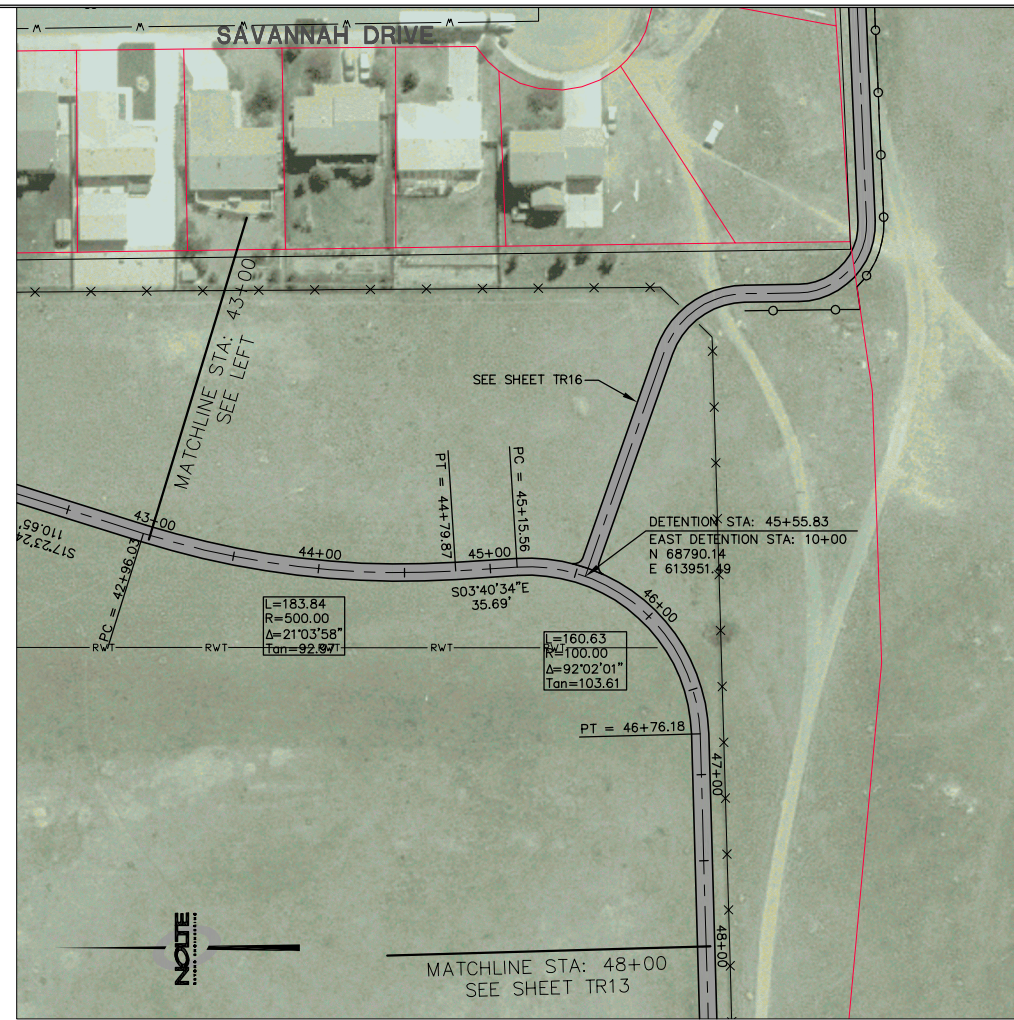
PREPARED FOR: METROPOLITAN PLANNING ORGANIZATION

CAUTION
 The engineer responsible for these plans shall not be responsible for, or liable for, unauthorized changes to or use of these plans. All changes to the plans must be in writing and must be approved by the preparer of these plans.

DATE: 9/24/09 TIME: 10:22:01 DRAWING NAME: DETENTION GREENWAY PLAN
 SERVER: FCSI SERVICE FC PLOTTING VIEW: NONE
 PLOTTER: HP DesignJet 5000 PS SUBSYSTEM: HP PLOTTER VBA

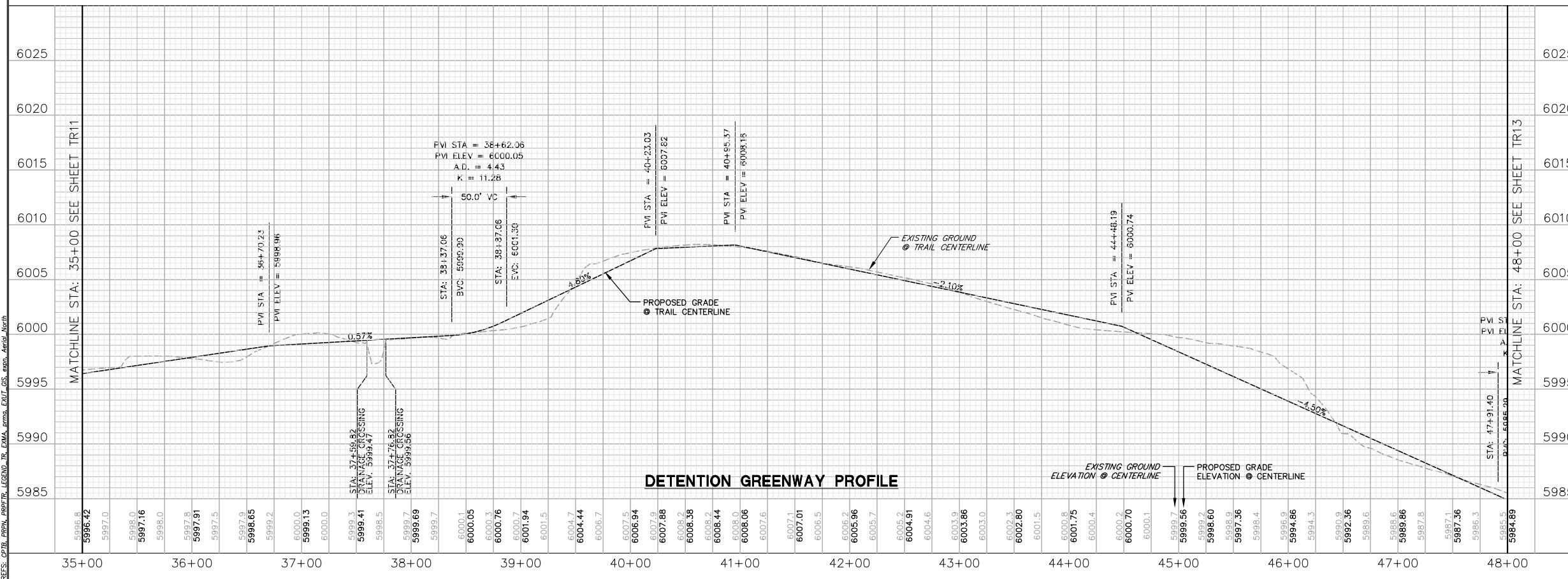


DETENTION GREENWAY PLAN

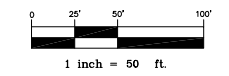


- LEGEND**
- PROPOSED EASEMENT
 - PROPERTY LINE/R.O.W.
 - █ PROPOSED GREENWAY
 - ▨ FUTURE GREENWAY
 - TRAIL BY OTHERS
 - EXISTING GAS LINE
 - GAS EXISTING GAS LINE
 - EXISTING EASEMENT
 - EXISTING ELECTRIC LINE
 - SS EXISTING SANITARY SEWER
 - RWT EXISTING RECLAIMED LINE
 - W EXISTING WATER LINE
 - ⊗ EXISTING WATER VALVE
 - █ EXISTING STORM SEWER
 - █ EXISTING STORM INLET
 - █ EXISTING TRAFFIC SIGNAL
 - ☆ EXISTING LIGHT POLE
 - ⊙ EXISTING TREES
 - PROPOSED GREENWAY FENCE

- NOTES:**
1. UTILITY LINES AS SHOWN ARE PLOTTED FROM THE BEST AVAILABLE INFORMATION FROM GIS AND UTILITY PROVIDERS AND SHOULD NOT BE CONSIDERED ALL INCLUSIVE.
 2. PROTECT IN PLACE ALL UTILITIES UNLESS OTHERWISE NOTED ON PLANS.
 3. PROPERTY LINES/R.O.W. APPROXIMATE LOCATION USING GPS AND PLAT DATA.
 4. OWNERSHIP PER LARAMIE COUNTY TAX ASSESSOR RECORDS FOR 2008.



DETENTION GREENWAY PROFILE



2007 GREENWAY EXTENSION PLAN
HENDERSON DETENTION AREA PLAN & PROFILE
STA: 35+00 TO STA: 48+00

DATE: 9/24/09
 BY: []
 DATE: []
 NO.: []

DATE SUBMITTED: 8/07/2009

PREPARED FOR: METROPOLITAN PLANNING ORGANIZATION

NOTE
 BEYOND ENGINEERING
 100 E 17TH STREET, SUITE 28
 307.688.0081 TEL. 307.492.2649 FAX
 CHEYENNE, WY 82001
 WWW.NOLTE.COM

SHEET NUMBER
TR12
 14 OF 30 SHEETS

SCALE
 VERTICAL: 1" = 5'
 HORIZONTAL: 1" = 50'

JOB NUMBER
FCB0249

PRELIMINARY
 NOT FOR CONSTRUCTION

CAUTION
 The engineer responsible for these plans will not be responsible for, or liable for, unauthorized changes to or use of these plans. All changes to the plans must be in writing and must be approved by the preparer of these plans.

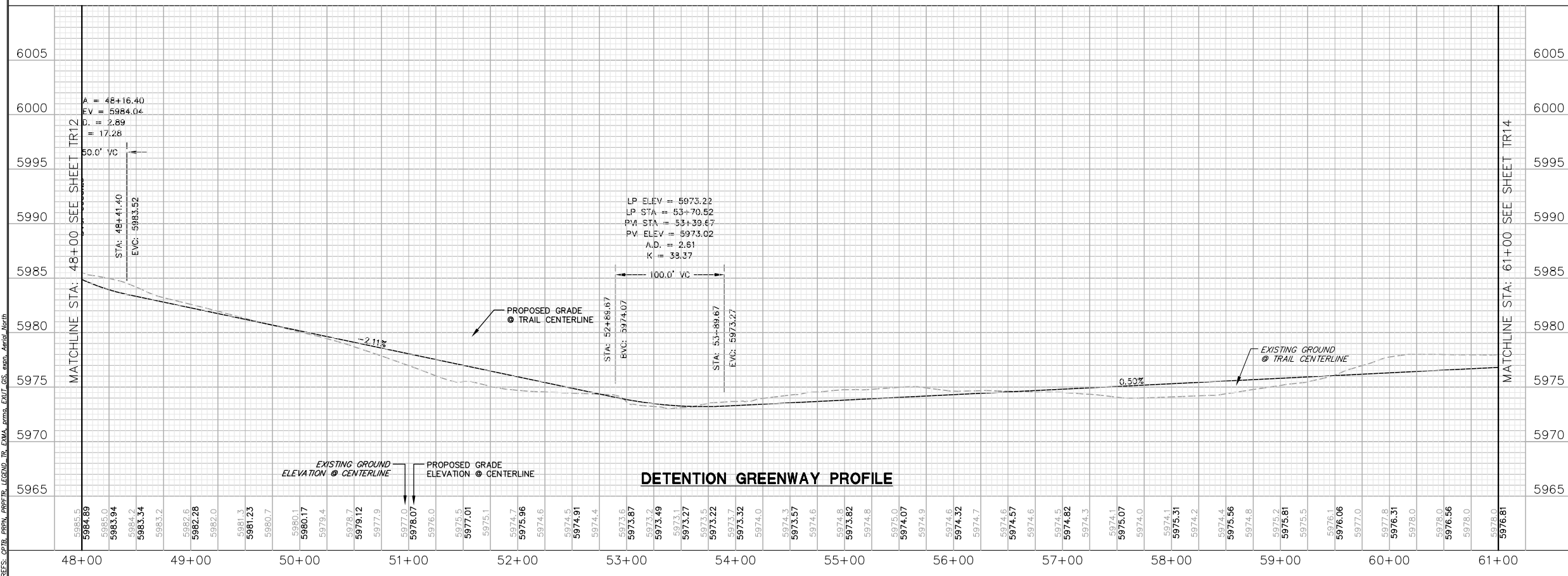
DATE: 9/24/09 TIME: 10:22:20 DRAWING NAME: CPTIC-16.DWG
 SERVER: FCSI SERVICE FC PLOTTING VIEW NONE
 PLOT: C:\CADD\2009\16\161616.DWG SUBPROJECT: JGP_pca_wa.tpc



- LEGEND**
- PROPOSED EASEMENT
 - PROPERTY LINE/R.O.W.
 - █ PROPOSED GREENWAY
 - ▨ FUTURE GREENWAY
 - TRAIL BY OTHERS
 - EXISTING GAS LINE
 - GAS EXISTING GAS LINE
 - EXISTING EASEMENT
 - E EXISTING ELECTRIC LINE
 - SS EXISTING SANITARY SEWER
 - RWT EXISTING RECLAIMED LINE
 - W EXISTING WATER LINE
 - ⊗ EXISTING WATER VALVE
 - █ EXISTING STORM SEWER
 - █ EXISTING STORM INLET
 - █ EXISTING TRAFFIC SIGNAL
 - ☆ EXISTING LIGHT POLE
 - ⊙ EXISTING TREES
 - PROPOSED GREENWAY FENCE

- NOTES:**
- UTILITY LINES AS SHOWN ARE PLOTTED FROM THE BEST AVAILABLE INFORMATION FROM GIS AND UTILITY PROVIDERS AND SHOULD NOT BE CONSIDERED ALL INCLUSIVE.
 - PROTECT IN PLACE ALL UTILITIES UNLESS OTHERWISE NOTED ON PLANS.
 - PROPERTY LINES/R.O.W. APPROXIMATE LOCATION USING GPS AND PLAT DATA.
 - OWNERSHIP PER LARAMIE COUNTY TAX ASSESSOR RECORDS FOR 2008.

DETENTION GREENWAY PLAN



DETENTION GREENWAY PROFILE



NO.	BY	DATE	REVISIONS

2007 GREENWAY EXTENSION PLAN
HENDERSON DETENTION AREA PLAN & PROFILE
STA: 48+00 TO STA: 61+00

PREPARED FOR: METROPOLITAN PLANNING ORGANIZATION DATE SUBMITTED: 8/07/2009

NOTE
 BEYOND ENGINEERING
 CHEYENNE, WY 82001
 WWW.MOLTECOM

PRELIMINARY
 NOT FOR CONSTRUCTION

SHEET NUMBER
TR13
 16 OF 30 SHEETS

SCALE
 VERTICAL: 1" = 5'
 HORIZONTAL: 1" = 50'

JOB NUMBER
FCB0249

REFS: CPTB, PMPN, PMPFTR, LEGEND, TR, EXMA, PFORM, EXOT, GIS, WQWA, Aerial, North

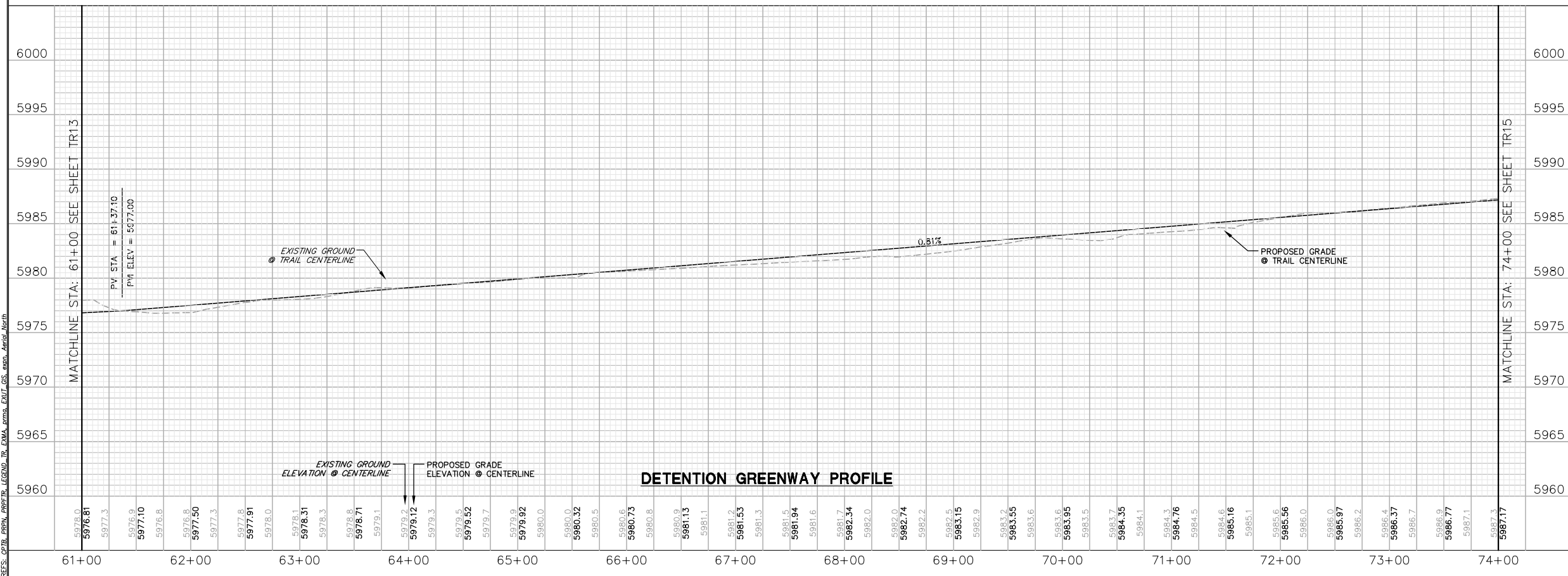
The engineer responsible for these plans shall not be responsible for, or liable for, unauthorized changes to or uses of these plans. All changes to the plans must be in writing and must be approved by the preparer of these plans.

CAUTION

DATE: 9/24/09 TIME: 10:22:45 DRAWING NAME: DETAIL-16.DWG
 SERVER: FCSI_SERVER FC PLOTTING VIEW: NONE
 PLOTTER: HP DesignJet 5000 PLOTTER DRIVER: HP PLOT PCL 6



DETENTION GREENWAY PLAN



DETENTION GREENWAY PROFILE

- LEGEND**
- PROPOSED EASEMENT
 - PROPERTY LINE/R.O.W.
 - █ PROPOSED GREENWAY
 - ▨ FUTURE GREENWAY
 - TRAIL BY OTHERS
 - EXISTING GAS LINE
 - GAS EXISTING GAS LINE
 - EXISTING EASEMENT
 - EXISTING ELECTRIC LINE
 - SS EXISTING SANITARY SEWER
 - RWT EXISTING RECLAIMED LINE
 - W EXISTING WATER LINE
 - ⊗ EXISTING WATER VALVE
 - EXISTING STORM SEWER
 - EXISTING STORM INLET
 - ⊠ EXISTING TRAFFIC SIGNAL
 - ☆ EXISTING LIGHT POLE
 - ⊙ EXISTING TREES
 - PROPOSED GREENWAY FENCE

- NOTES:**
- UTILITY LINES AS SHOWN ARE PLOTTED FROM THE BEST AVAILABLE INFORMATION FROM GIS AND UTILITY PROVIDERS AND SHOULD NOT BE CONSIDERED ALL INCLUSIVE.
 - PROTECT IN PLACE ALL UTILITIES UNLESS OTHERWISE NOTED ON PLANS.
 - PROPERTY LINES/R.O.W. APPROXIMATE LOCATION USING GPS AND PLAT DATA.
 - OWNERSHIP PER LARAMIE COUNTY TAX ASSESSOR RECORDS FOR 2008.



2007 GREENWAY EXTENSION PLAN
HENDERSON DETENTION AREA PLAN & PROFILE
STA: 61+00 TO STA: 74+00

DATE SUBMITTED: 8/07/2009
 PREPARED FOR: METROPOLITAN PLANNING ORGANIZATION

NOBLE
 BEYOND ENGINEERING
 CHEYENNE, WY 82001
 WWW.NOBLETEAM.COM

100 E. 17TH STREET, SUITE 208
 307.638.0981 TEL. 307.492.2649 FAX

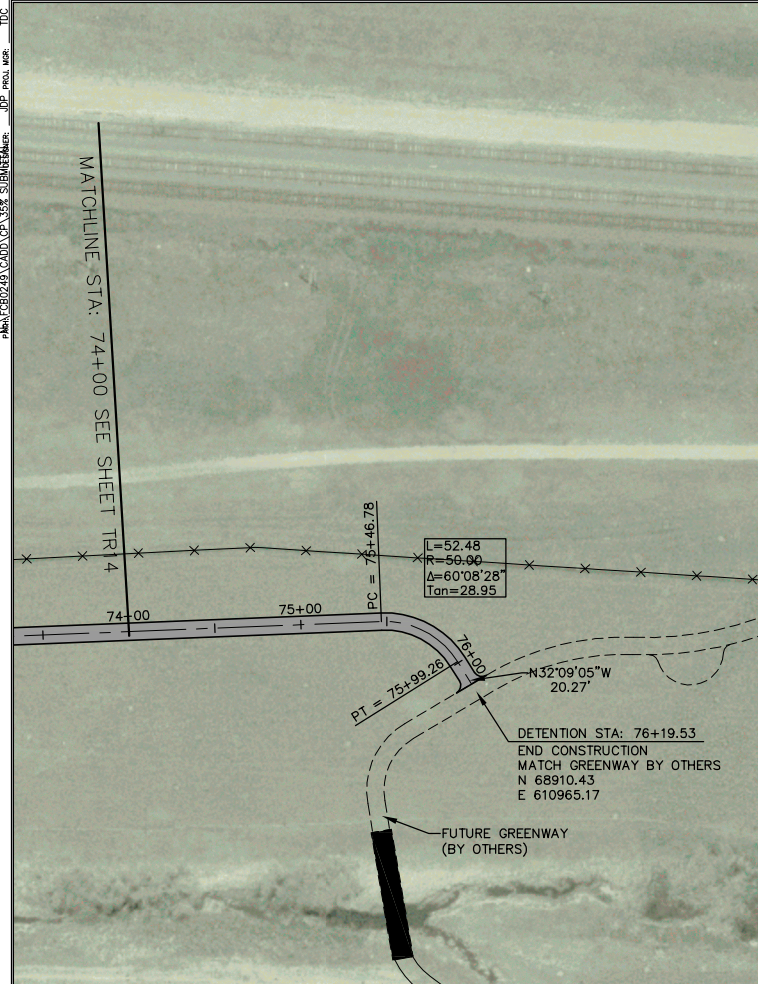
PRELIMINARY
 NOT FOR CONSTRUCTION

SHEET NUMBER
TR14
 16 OF 30 SHEETS

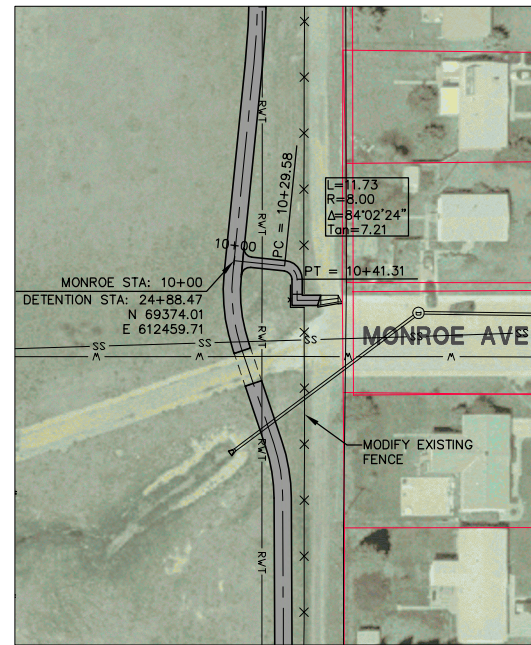
SCALE
 VERTICAL: 1"=5'
 HORIZONTAL: 1"=50'

JOB NUMBER
FCB0249

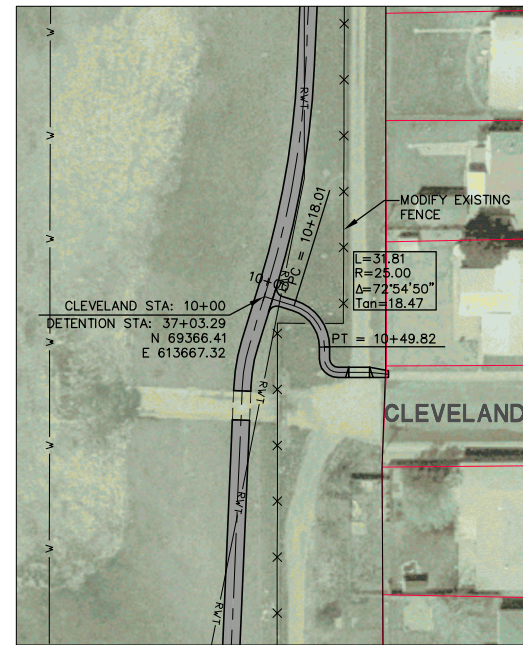
CAUTION
 The engineer responsible for these plans will not be responsible for, or liable for, unauthorized changes to or uses of these plans. All changes to the plans must be in writing and must be approved by the preparer of these plans.



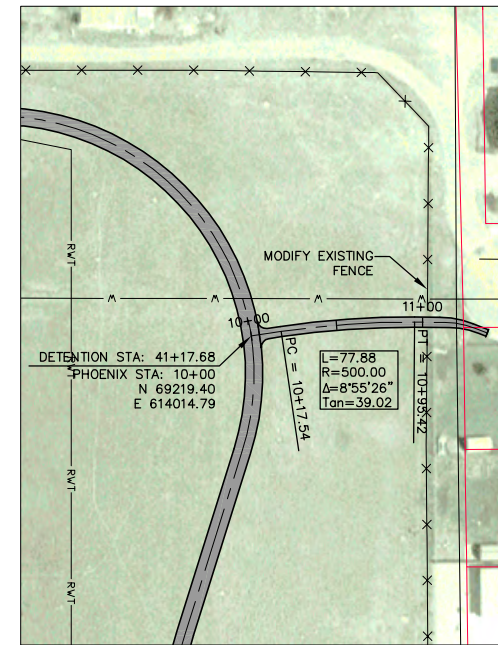
DETENTION GREENWAY PLAN



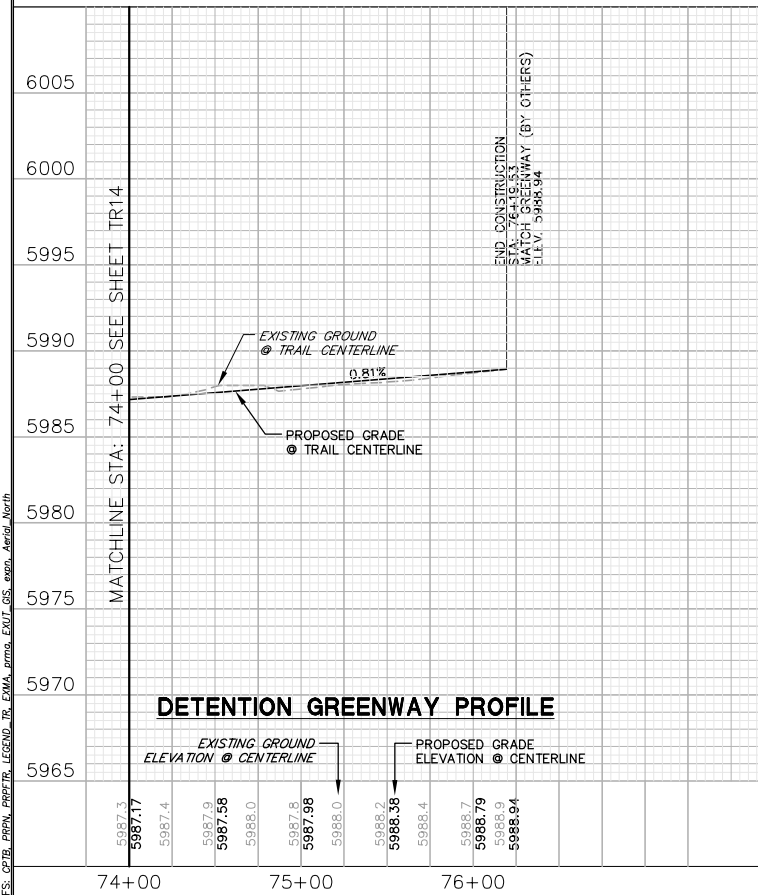
MONROE CONNECTION PLAN



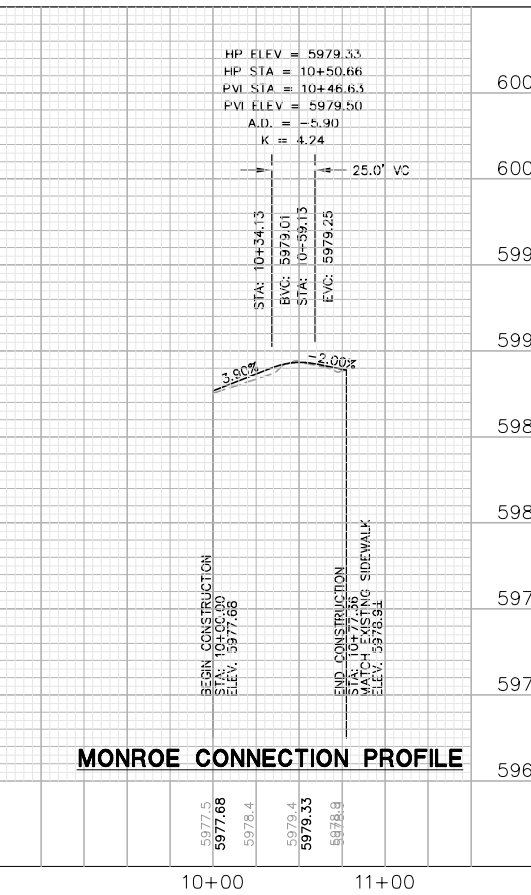
CLEVELAND CONNECTION PLAN



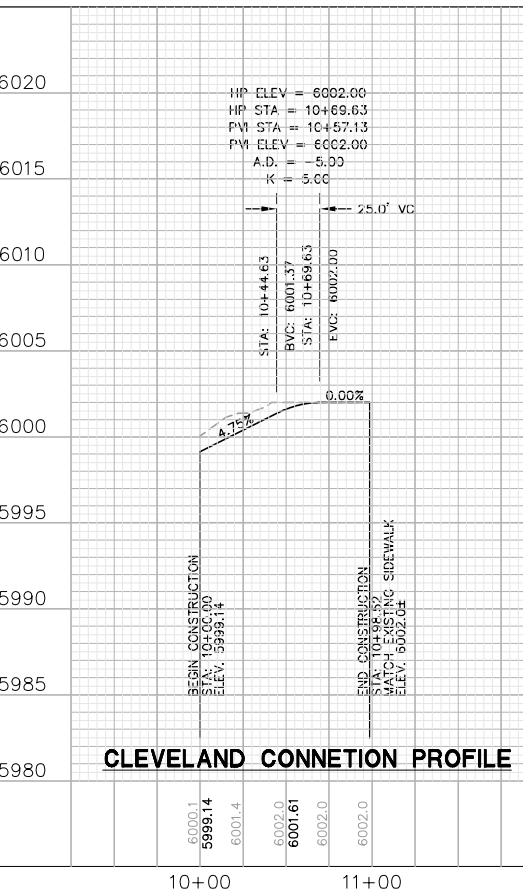
PHOENIX CONNECTION PLAN



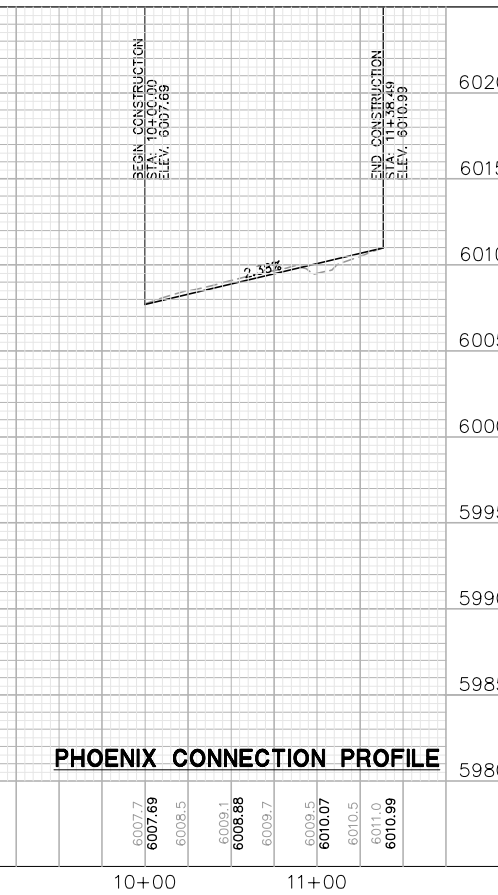
DETENTION GREENWAY PROFILE



MONROE CONNECTION PROFILE



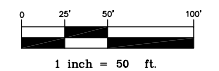
CLEVELAND CONNECTION PROFILE



PHOENIX CONNECTION PROFILE

- LEGEND**
- PROPOSED EASEMENT
 - PROPERTY LINE/R.O.W.
 - █ PROPOSED GREENWAY
 - ▨ FUTURE GREENWAY
 - - - TRAIL BY OTHERS
 - - - EXISTING GAS LINE
 - GAS — EXISTING GAS LINE
 - - - EXISTING EASEMENT
 - E — EXISTING ELECTRIC LINE
 - SS — EXISTING SANITARY SEWER
 - RWT — EXISTING RECLAIMED LINE
 - W — EXISTING WATER LINE
 - ⊗ EXISTING WATER VALVE
 - EXISTING STORM INLET
 - ⊠ EXISTING TRAFFIC SIGNAL
 - ☆ EXISTING LIGHT POLE
 - ☼ EXISTING TREES
 - * — PROPOSED GREENWAY FENCE

- NOTES:**
1. UTILITY LINES AS SHOWN ARE PLOTTED FROM THE BEST AVAILABLE INFORMATION FROM GIS AND UTILITY PROVIDERS AND SHOULD NOT BE CONSIDERED ALL INCLUSIVE.
 2. PROTECT IN PLACE ALL UTILITIES UNLESS OTHERWISE NOTED ON PLANS.
 3. PROPERTY LINES/R.O.W. APPROXIMATE LOCATION USING GPS AND PLAT DATA.
 4. OWNERSHIP PER LARAMIE COUNTY TAX ASSESSOR RECORDS FOR 2008.



NO.	BY	DATE	REVISIONS

**2007 GREENWAY EXTENSION PLAN
 HENDERSON DETENTION AREA PLAN & PROFILE**

DATE SUBMITTED: 8/07/2009

PREPARED FOR: METROPOLITAN PLANNING ORGANIZATION

NOTE
 BEYOND ENGINEERING
 CHEYENNE, WY 82001
 WWW.MOLETECOM

909 E. 17TH STREET, SUITE 28
 307.638.0081 TEL. 307.432.2649 FAX

PRELIMINARY
 NOT FOR CONSTRUCTION

SHEET NUMBER
TR15
 17 OF 30 SHEETS

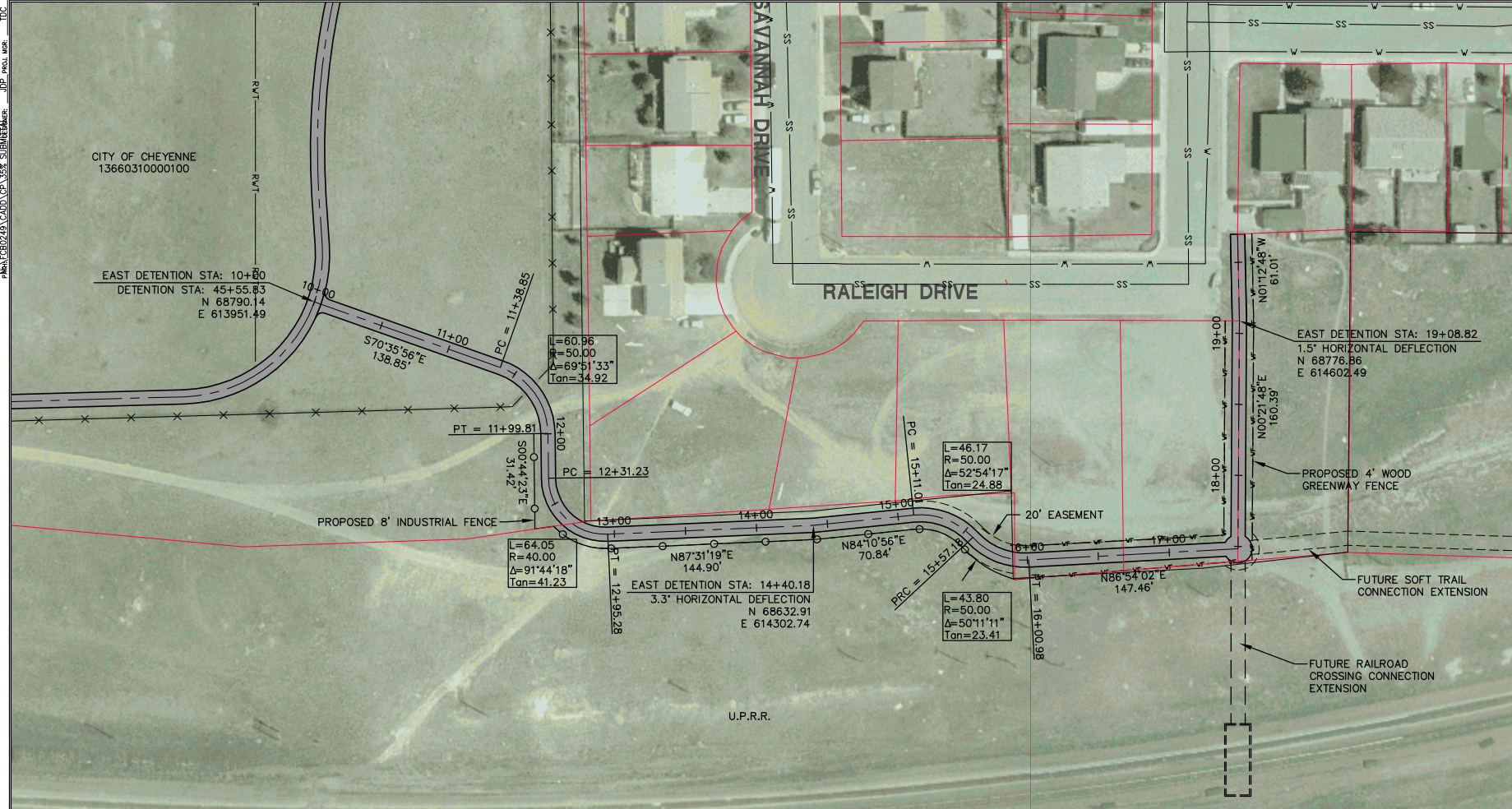
SCALE
 VERTICAL: 1"=5'
 HORIZONTAL: 1"=50'

JOB NUMBER
FCB0249

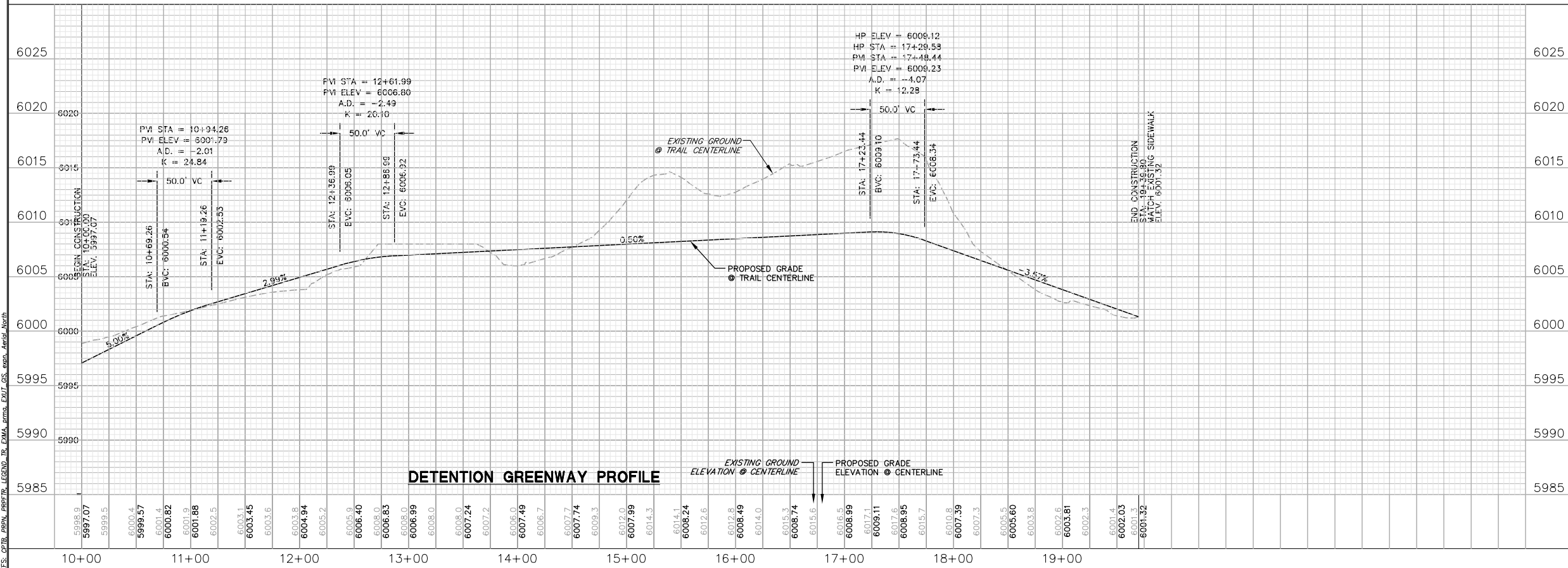
The engineer responsible for these plans will not be responsible for or liable for unauthorized changes to or use of these plans. All changes to the plans must be in writing and must be approved by the preparer of these plans.

CAUTION

DATE: 9/24/09 TIME: 10:23:50 DRAWING NAME: DETAIL-16.DWG
 SERVER: FCSI SERVICE FC PLOTTING VIEW: NONE
 PLOT: C:\B2\4\CAD\09\1558\SUB\DETAIL-16.DWG



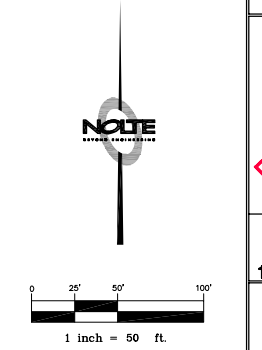
DETENTION GREENWAY PLAN



DETENTION GREENWAY PROFILE

- LEGEND**
- PROPOSED EASEMENT
 - PROPERTY LINE/R.O.W.
 - █ PROPOSED GREENWAY
 - ▨ FUTURE GREENWAY
 - TRAIL BY OTHERS
 - EXISTING GAS LINE
 - GAS EXISTING GAS LINE
 - EXISTING EASEMENT
 - E- EXISTING ELECTRIC LINE
 - SS--- EXISTING SANITARY SEWER
 - RWT--- EXISTING RECLAIMED LINE
 - W--- EXISTING WATER LINE
 - ⊗ EXISTING WATER VALVE
 - EXISTING STORM SEWER
 - EXISTING STORM INLET
 - ⊠ EXISTING TRAFFIC SIGNAL
 - ☆ EXISTING LIGHT POLE
 - ⊙ EXISTING TREES
 - PROPOSED GREENWAY FENCE

- NOTES:**
1. UTILITY LINES AS SHOWN ARE PLOTTED FROM THE BEST AVAILABLE INFORMATION FROM GIS AND UTILITY PROVIDERS AND SHOULD NOT BE CONSIDERED ALL INCLUSIVE.
 2. PROTECT IN PLACE ALL UTILITIES UNLESS OTHERWISE NOTED ON PLANS.
 3. PROPERTY LINES/R.O.W. APPROXIMATE LOCATION USING GPS AND PLAT DATA.
 4. OWNERSHIP PER LARAMIE COUNTY TAX ASSESSOR RECORDS FOR 2008.



NO.	BY	DATE	REVISIONS

2007 GREENWAY EXTENSION PLAN
HENDERSON DETENTION AREA PLAN & PROFILE
STA: 10+00 TO STA: 19+00.75

PREPARED FOR: METROPOLITAN PLANNING ORGANIZATION
 DATE SUBMITTED: 8/07/2009

NOTE
 BEYOND ENGINEERING
 CHEYENNE, WY 82001
 WWW.NOTE.COM

PRELIMINARY
 NOT FOR CONSTRUCTION

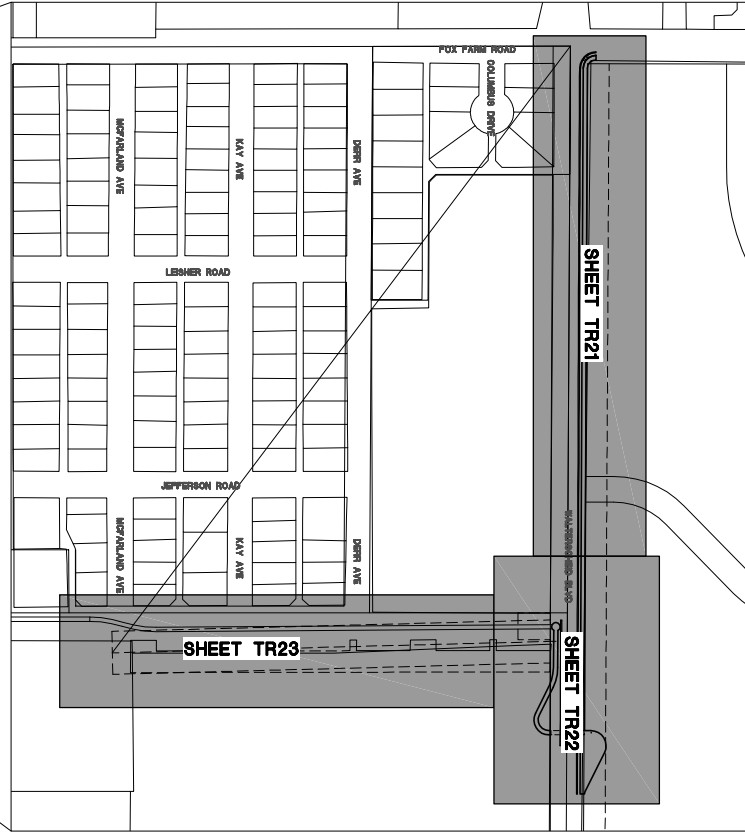
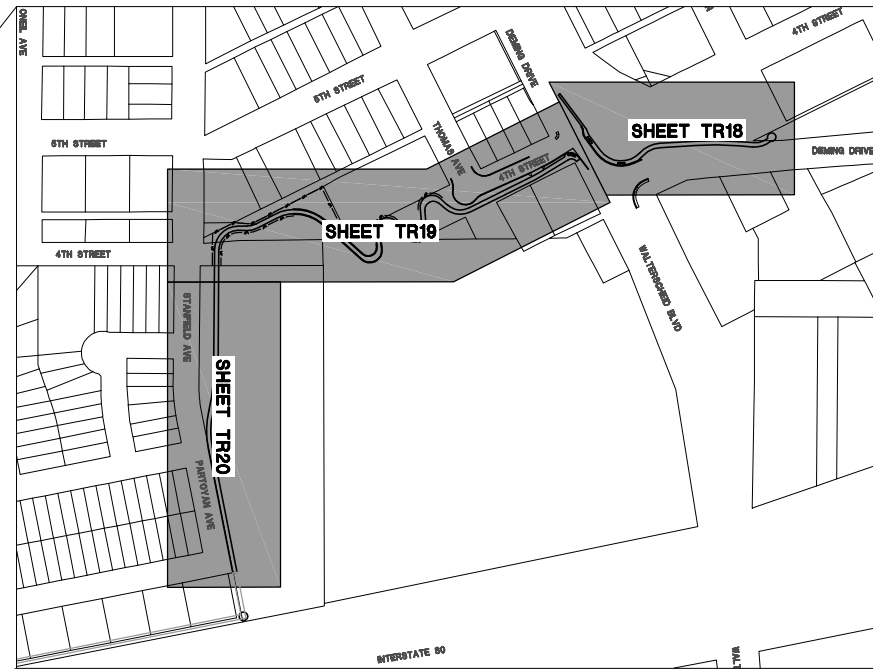
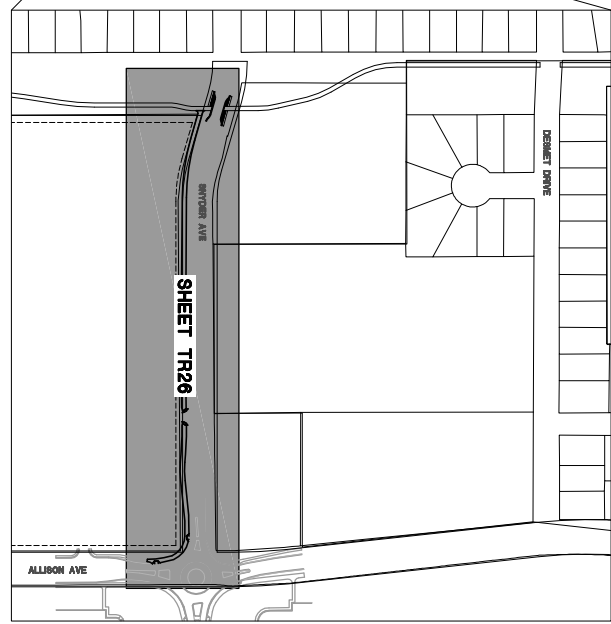
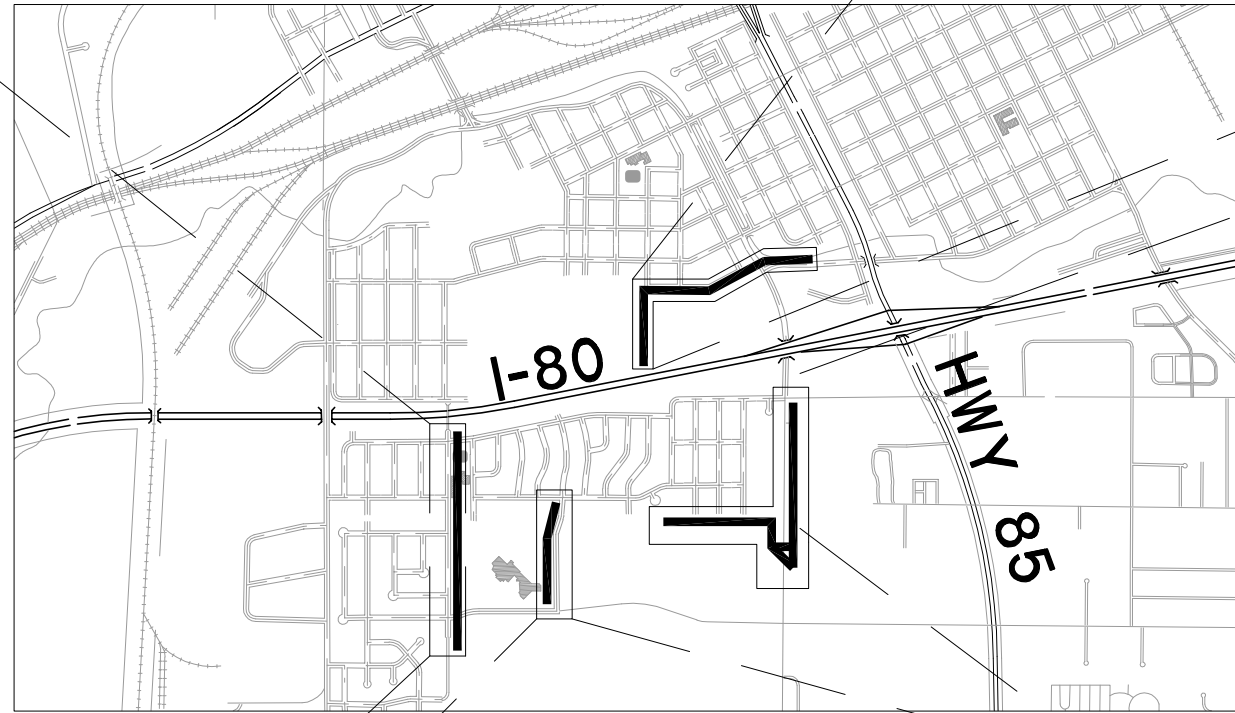
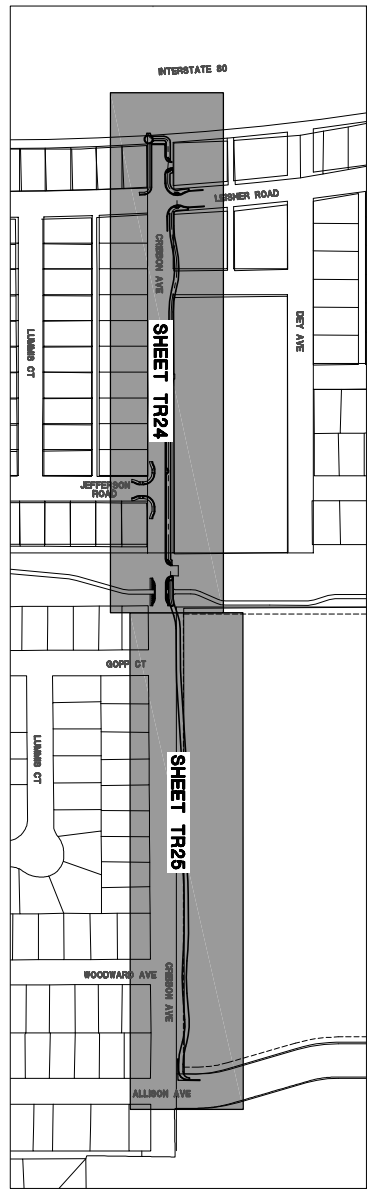
SHEET NUMBER
TR16
 18 OF 30 SHEETS

SCALE
 VERTICAL: 1" = 5'
 HORIZONTAL: 1" = 50'

JOB NUMBER
FCB0249

The engineer hereby certifies that these plans were prepared by him or under his direct supervision and that he is a duly licensed professional engineer in the State of Wyoming. All changes to these plans must be in writing and must be approved by the preparer of these plans.

CAUTION



2007 GREENWAY EXTENSION PLAN
SOUTH SECTIONS KEYMAP

NOTE
 BEYOND ENGINEERING

100 E. 17TH STREET, SUITE 28
 307.683.0081 TEL 307.492.2649 FAX

CHESTER, WY 83001
 WWW.NOLTECOM

SHEET NUMBER
TR17
 19 OF 30 SHEETS

SCALE
 VERTICAL: 1" = N/A
 HORIZONTAL: 1" = 200'

JOB NUMBER
FCB0249

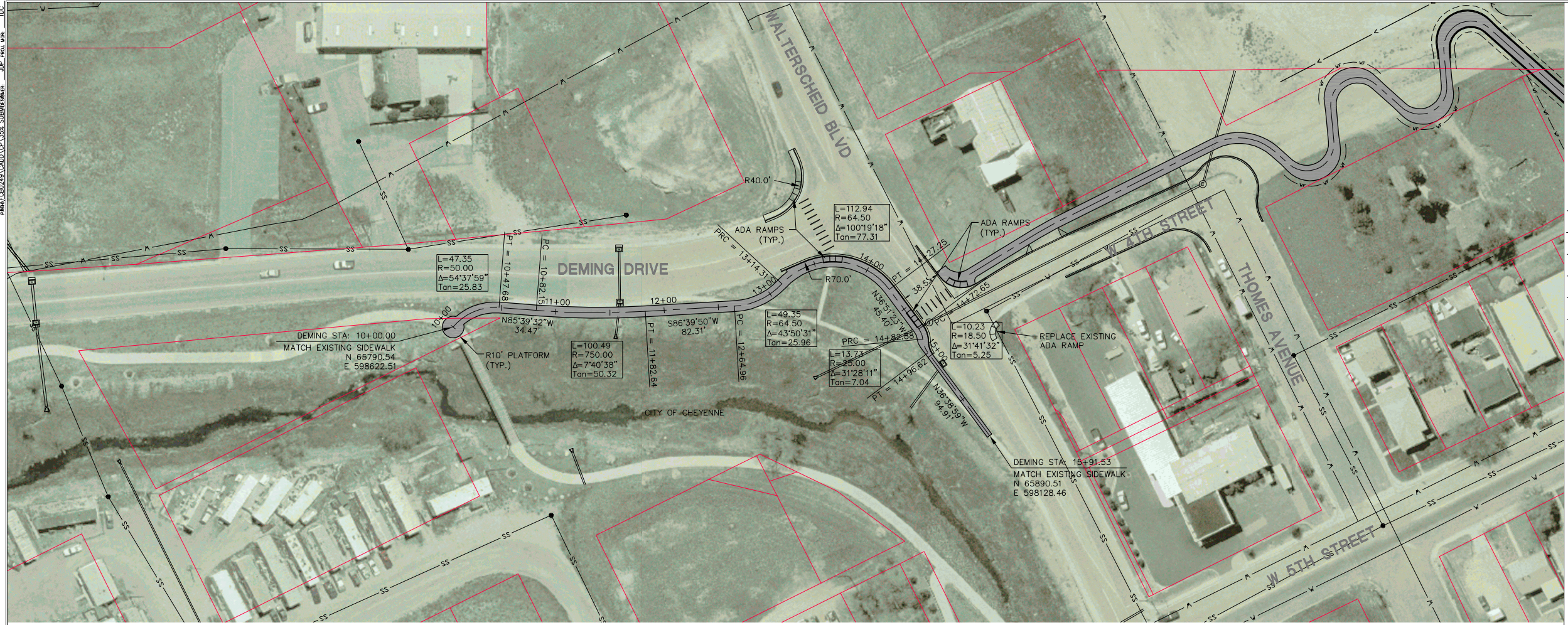
DATE SUBMITTED: 8/07/2009

PREPARED FOR: METROPOLITAN PLANNING ORGANIZATION

NO.	BY	DATE	REVISIONS

CAUTION
 The engineer responsible for these plans will not be responsible for, or liable for, unauthorized changes to or uses of these plans. All changes to the plans must be in writing and must be approved by the preparer of these plans.

DATE: 9/24/09, TIME: 10:01:55, DRAWING NAME: CPT18-TR18.DWG, SCALE: NONE
 USER: ESSL, STATION: FC, PLOTTING VIEW: NONE, PLOT DATE: 9/24/09, PLOT TIME: 10:01:55, PLOT USER: ESSL



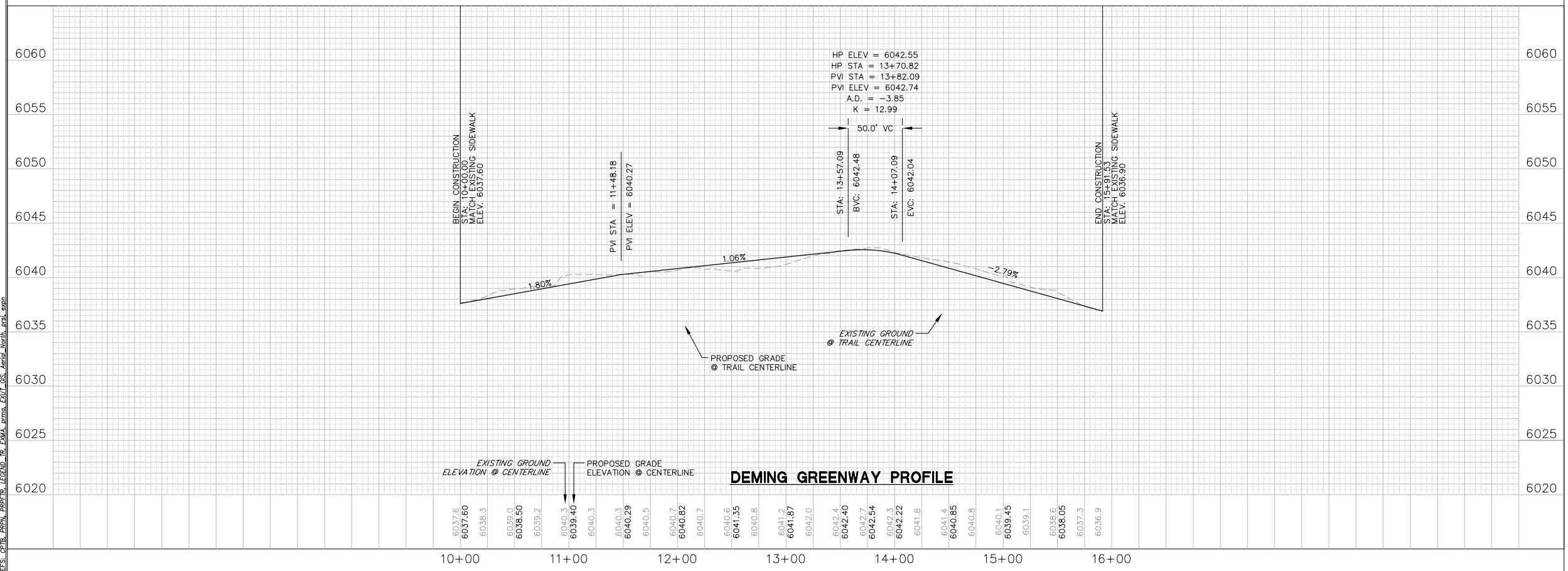
LEGEND

- PROPOSED EASEMENT
- PROPERTY LINE/R.O.W.
- █ PROPOSED GREENWAY
- ▨ FUTURE GREENWAY
- TRAIL BY OTHERS
- EXISTING GAS LINE
- EXISTING GAS LINE
- EXISTING EASEMENT
- EXISTING ELECTRIC LINE
- EXISTING SANITARY SEWER
- EXISTING RECLAIMED LINE
- EXISTING WATER LINE
- ⊗ EXISTING WATER VALVE
- EXISTING STORM SEWER
- EXISTING STORM INLET
- EXISTING TRAFFIC SIGNAL
- ☆ EXISTING LIGHT POLE
- ⊙ EXISTING TREES
- PROPOSED GREENWAY FENCE

NOTES:

- UTILITY LINES AS SHOWN ARE PLOTTED FROM THE BEST AVAILABLE INFORMATION FROM GIS AND UTILITY PROVIDERS AND SHOULD NOT BE CONSIDERED ALL INCLUSIVE.
- PROTECT IN PLACE ALL UTILITIES UNLESS OTHERWISE NOTED ON PLANS.
- PROPERTY LINES/R.O.W. APPROXIMATE LOCATION USING GPS AND PLAT DATA.
- OWNERSHIP PER LARAMIE COUNTY TAX ASSESSOR RECORDS FOR 2008.

DEMING GREENWAY PLAN



DEMING GREENWAY PROFILE

NOTICE
 BEYOND ENGINEERING
 CHEYENNE, WY 82001
 WWW.NOTE.COM
 100 E. 4TH STREET, SUITE 203
 307.638.0081 TEL. 307.432.2648 FAX

PRELIMINARY
 NOT FOR CONSTRUCTION

SCALE
 VERTICAL: 1" = 5'
 HORIZONTAL: 1" = 50'

JOB NUMBER
FCB0249

2007 GREENWAY EXTENSION PLAN
DEMING GREENWAY PLAN & PROFILE
 STA: 10+00 TO STA: 16+01.17

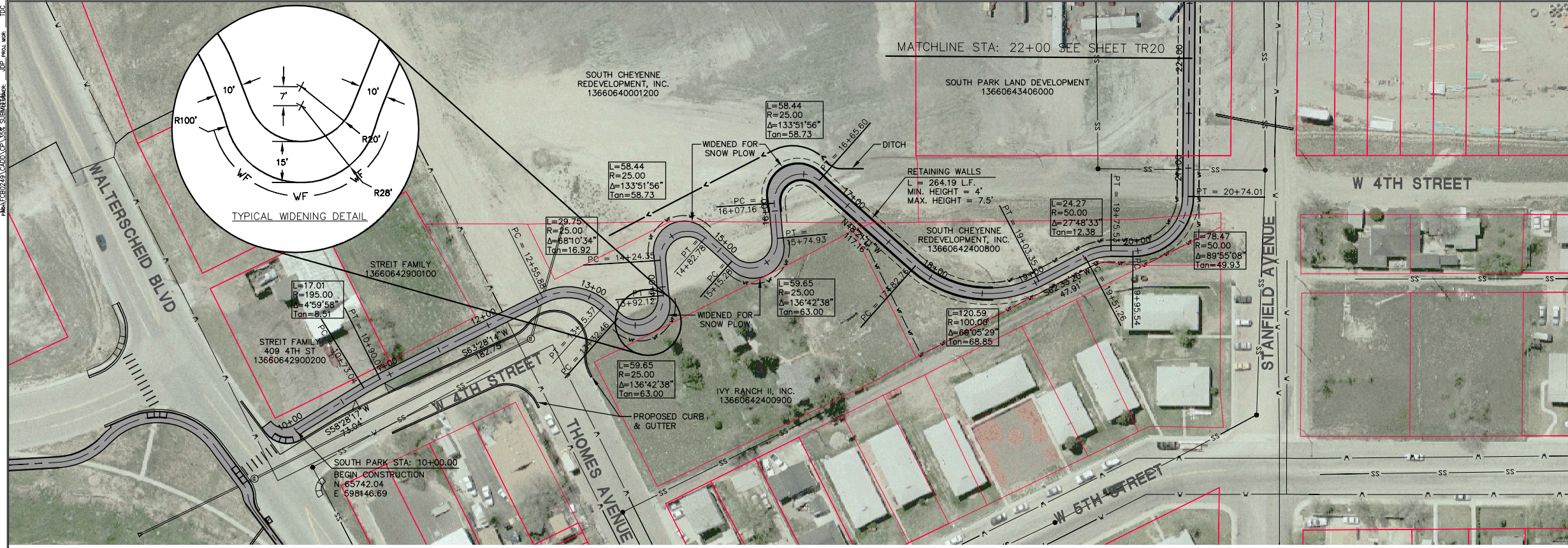
DATE SUBMITTED: 8/07/2009

PREPARED FOR: METROPOLITAN PLANNING ORGANIZATION

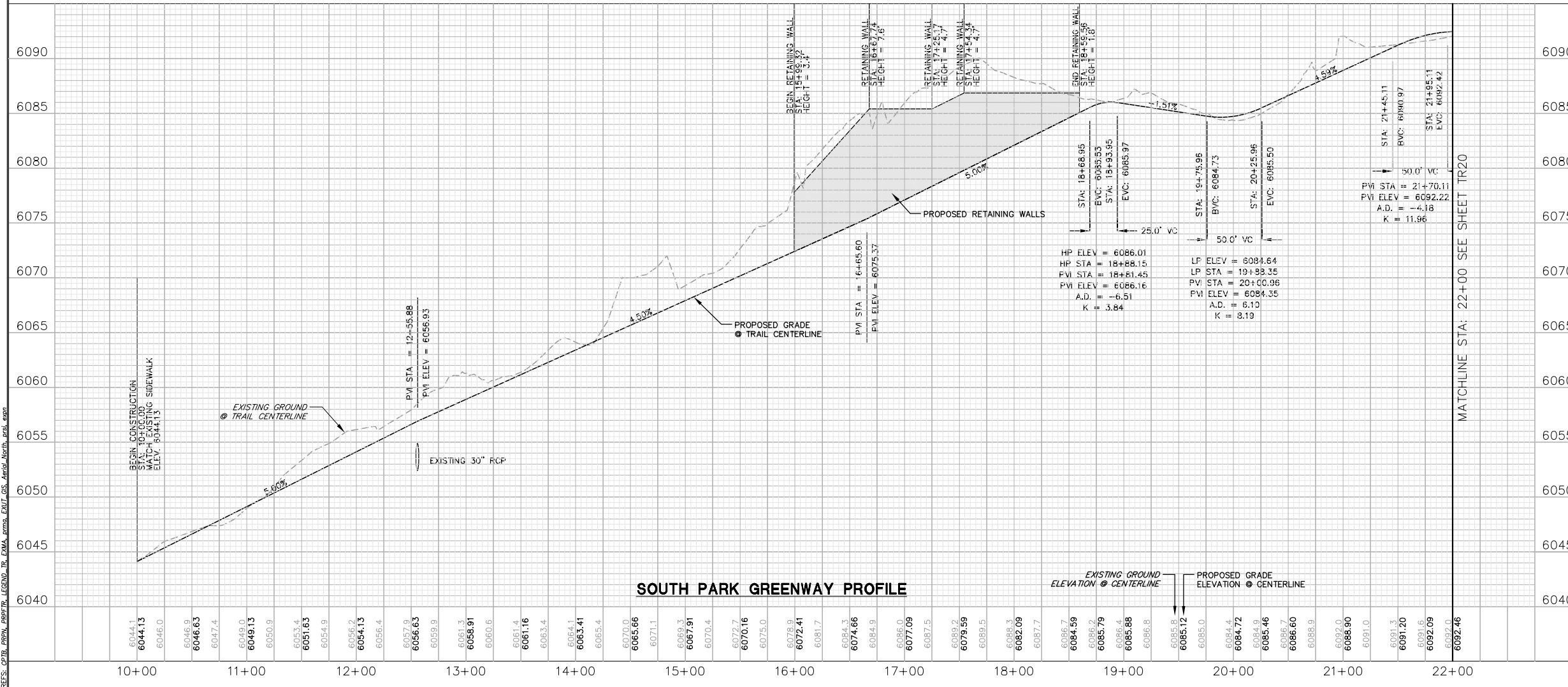
NO.	BY	DATE	REVISIONS

CAUTION
 The engineer preparing these plans will not be responsible for, or liable for, unauthorized changes to or use of these plans and must be approved by the preparer of these plans.

DATE: 9/24/09 TIME: 10:25:08 DRAWING NAME: CTR19-20.DWG
 SERVER: FCSI SERVICE FC PLOTTING VIEW: NONE
 PLOTTER: HP DesignJet 5000PSA SUBPLOT: 36" x 48" PLOT: 100% PLOT: 100%



SOUTH PARK GREENWAY PLAN



SOUTH PARK GREENWAY PROFILE

LEGEND

- PROPOSED EASEMENT
- PROPERTY LINE/R.O.W.
- PROPOSED GREENWAY
- FUTURE GREENWAY
- TRAIL BY OTHERS
- EXISTING GAS LINE
- EXISTING GAS LINE
- EXISTING EASEMENT
- EXISTING ELECTRIC LINE
- EXISTING SANITARY SEWER
- EXISTING RECLAIMED LINE
- EXISTING WATER LINE
- EXISTING WATER VALVE
- EXISTING STORM SEWER
- EXISTING STORM INLET
- EXISTING TRAFFIC SIGNAL
- EXISTING LIGHT POLE
- EXISTING TREES
- PROPOSED GREENWAY FENCE

NOTES:

- UTILITY LINES AS SHOWN ARE PLOTTED FROM THE BEST AVAILABLE INFORMATION FROM GIS AND UTILITY PROVIDERS AND SHOULD NOT BE CONSIDERED ALL INCLUSIVE.
- PROTECT IN PLACE ALL UTILITIES UNLESS OTHERWISE NOTED ON PLANS.
- PROPERTY LINES/R.O.W. APPROXIMATE LOCATION USING GPS AND PLAT DATA.
- OWNERSHIP PER LARAMIE COUNTY TAX ASSESSOR RECORDS FOR 2008.

NOTE

BEYOND ENGINEERING
 CHEYENNE, WY 82001
 WWW.BEENGINEERING.COM

100 E. 17TH STREET, SUITE 28
 307.638.0081 TEL. 307.492.2649 FAX

PRELIMINARY
 NOT FOR CONSTRUCTION

SHEET NUMBER
TR19
 21 OF 30 SHEETS

SCALE
 VERTICAL: 1" = 5'
 HORIZONTAL: 1" = 50'

JOB NUMBER
FCB0249

2007 GREENWAY EXTENSION PLAN

SOUTH PARK GREENWAY PLAN & PROFILE

STA: 10+00 TO STA: 22+00

REVISIONS:

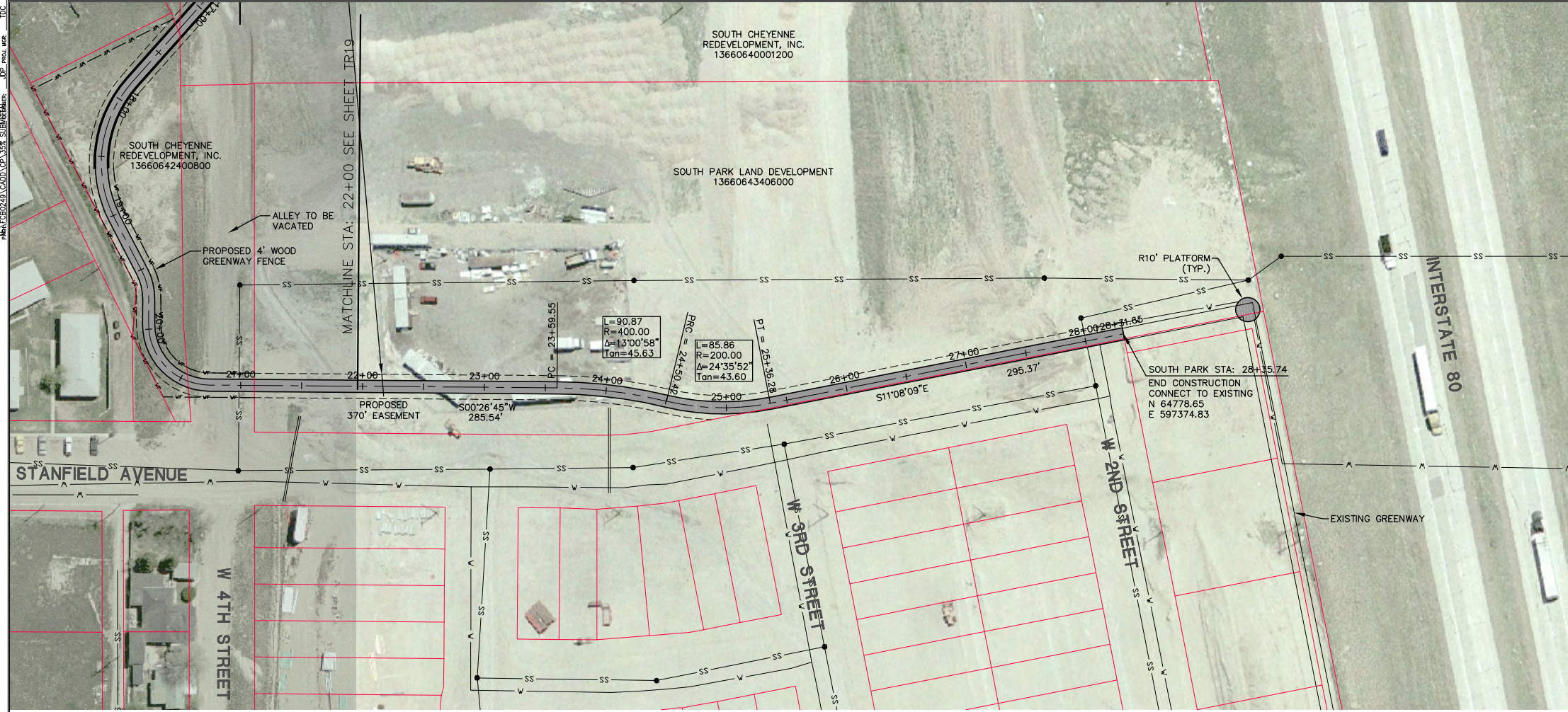
NO.	BY	DATE	DESCRIPTION

DATE SUBMITTED: 8/07/2009

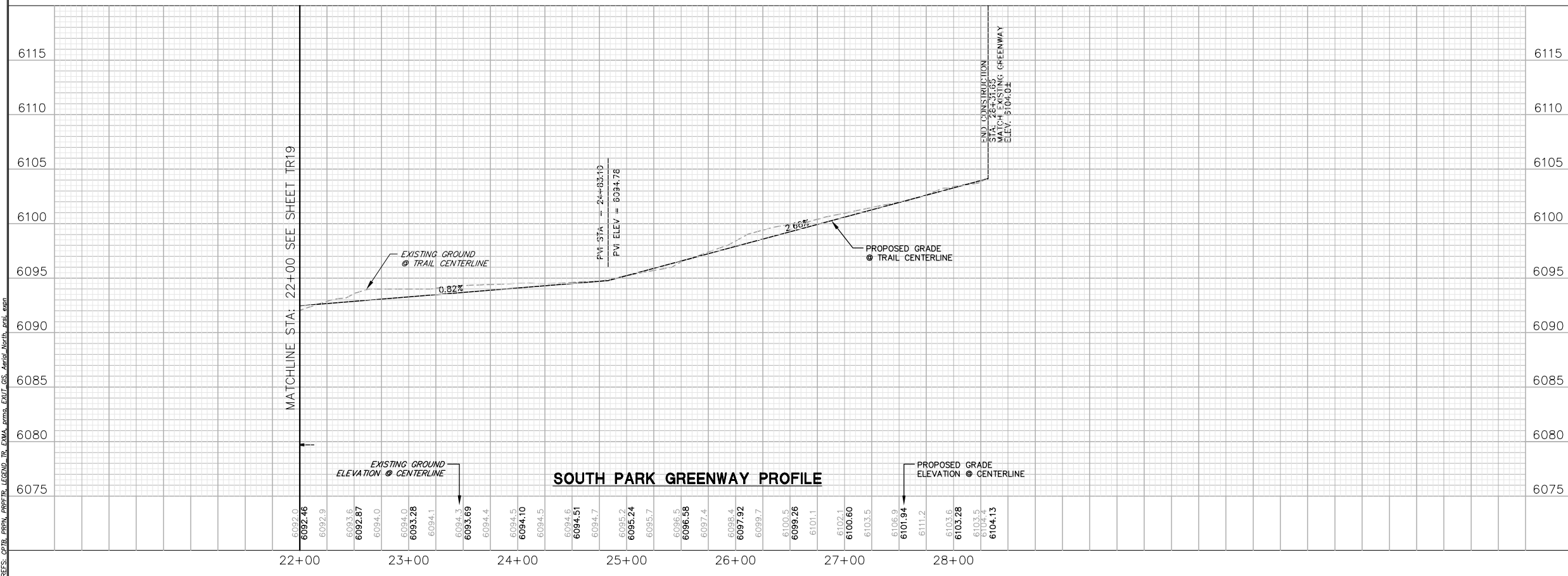
PREPARED FOR: METROPOLITAN PLANNING ORGANIZATION

CAUTION: The engineer responsible for these plans will not be responsible for, or liable for, unauthorized changes to or use of these plans. All changes to the plans must be in writing and must be approved by the preparer of these plans.

DATE: 9/24/09 TIME: 10:25:24 DRAWING NAME: C:\TR19-20.DWG
 SERVER: FCSI SERVICE FC PLOTTING VIEW: NONE
 PLOT: C:\CADD\2009\JOB\SSR\SUBREDEM.DWG PLOT: none



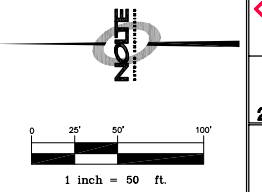
SOUTH PARK GREENWAY PLAN



SOUTH PARK GREENWAY PROFILE

- LEGEND**
- PROPOSED EASEMENT
 - PROPERTY LINE/R.O.W.
 - █ PROPOSED GREENWAY
 - ▨ FUTURE GREENWAY
 - TRAIL BY OTHERS
 - EXISTING GAS LINE
 - GAS EXISTING GAS LINE
 - EXISTING EASEMENT
 - EXISTING ELECTRIC LINE
 - SS EXISTING SANITARY SEWER
 - RWT EXISTING RECLAIMED LINE
 - W EXISTING WATER LINE
 - ⊗ EXISTING WATER VALVE
 - EXISTING STORM SEWER
 - EXISTING STORM INLET
 - ⊠ EXISTING TRAFFIC SIGNAL
 - ☆ EXISTING LIGHT POLE
 - ⊙ EXISTING TREES
 - PROPOSED GREENWAY FENCE

- NOTES:**
1. UTILITY LINES AS SHOWN ARE PLOTTED FROM THE BEST AVAILABLE INFORMATION FROM GIS AND UTILITY PROVIDERS AND SHOULD NOT BE CONSIDERED ALL INCLUSIVE.
 2. PROTECT IN PLACE ALL UTILITIES UNLESS OTHERWISE NOTED ON PLANS.
 3. PROPERTY LINES/R.O.W. APPROXIMATE LOCATION USING GPS AND PLAT DATA.
 4. OWNERSHIP PER LARAMIE COUNTY TAX ASSESSOR RECORDS FOR 2008.



NO.	BY	DATE	REVISIONS

2007 GREENWAY EXTENSION PLAN
SOUTH PARK GREENWAY PLAN & PROFILE
 STA: 22+00 TO STA: 28+35.74

DATE SUBMITTED: 8/07/2009
 PREPARED FOR: METROPOLITAN PLANNING ORGANIZATION

NOTE
 BEYOND ENGINEERING
 CHEYENNE, WY 82001
 WWW.MOLTECOM

100 E. 17TH STREET, SUITE 28
 307.688.0981 TEL. 307.492.2649 FAX

PRELIMINARY
 NOT FOR CONSTRUCTION

SHEET NUMBER
TR20
 22 OF 30 SHEETS

SCALE
 VERTICAL: 1" = 5'
 HORIZONTAL: 1" = 50'

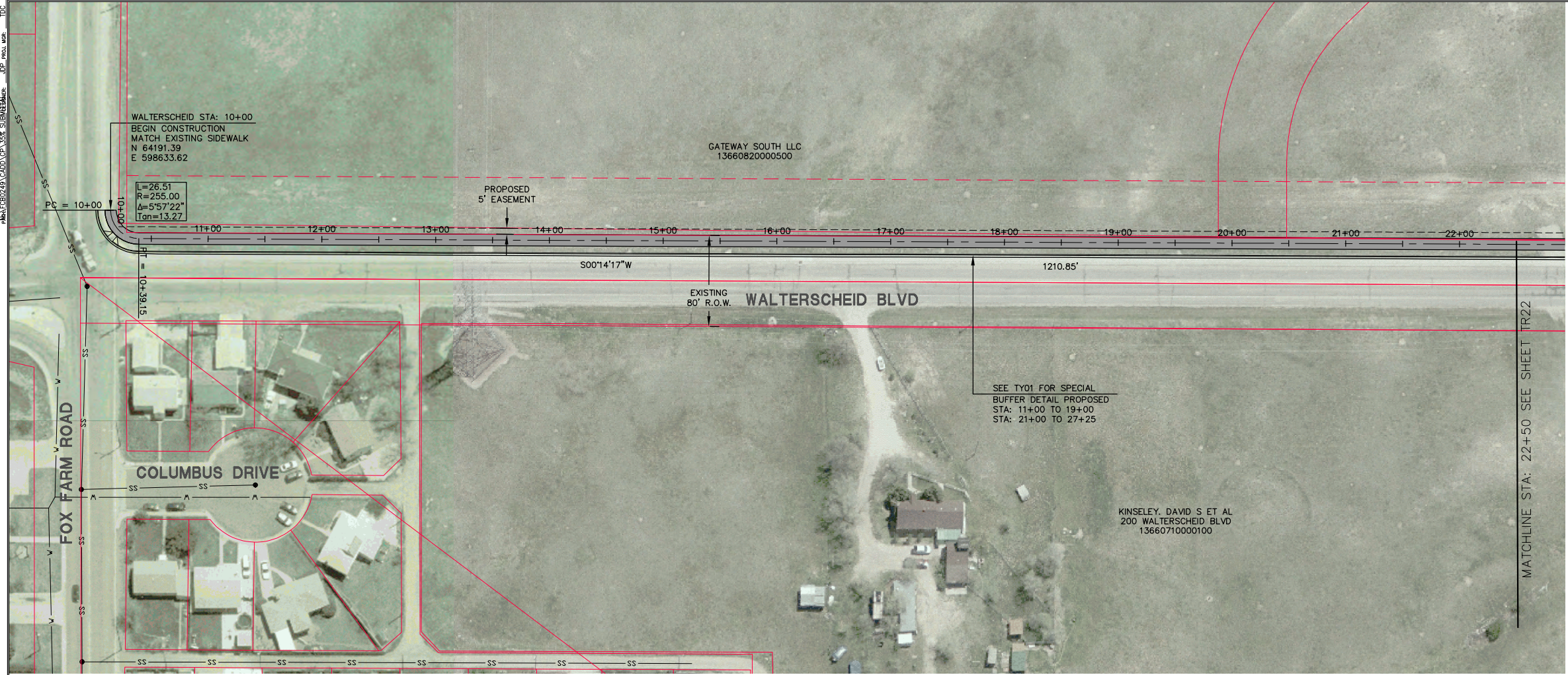
JOB NUMBER
FCB0249

The engineer responsible for these plans will not be responsible for or liable for unauthorized changes to or use of these plans. All changes to the plans must be in writing and must be approved by the preparer of these plans.

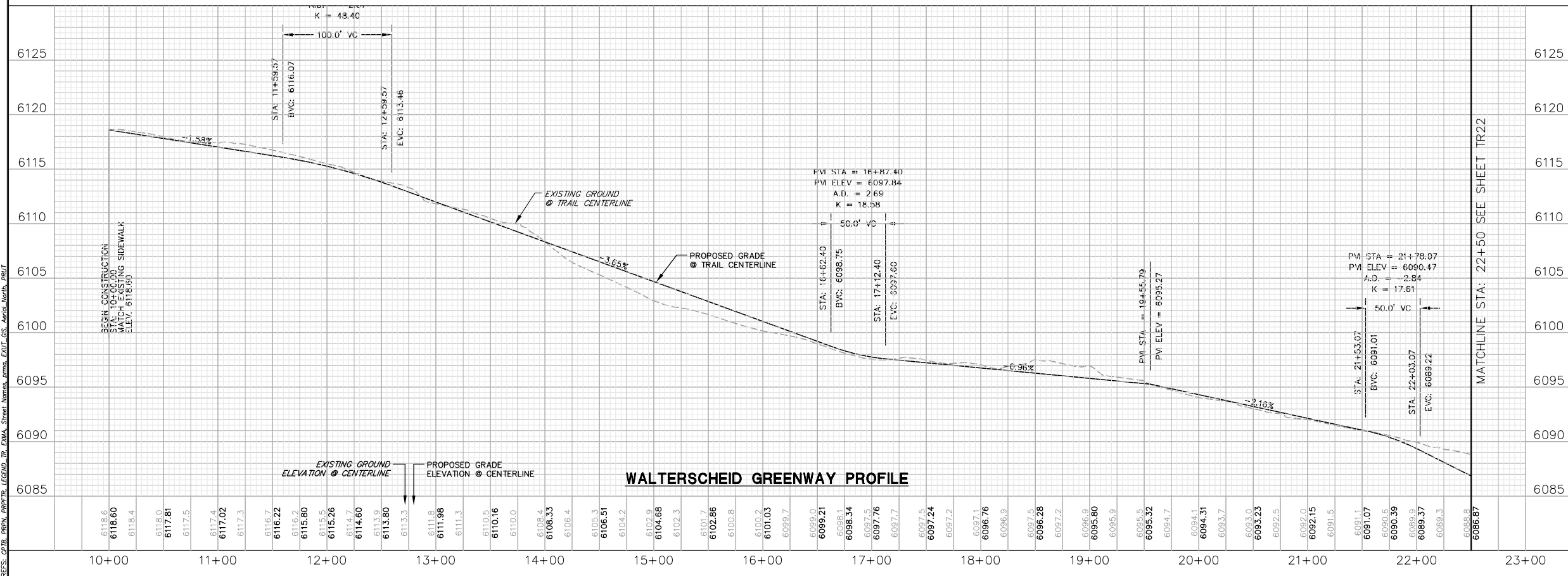
CAUTION

REFS: CDTB, PMPN, PMPTR, LEGEND, TR, EXMA, PFORM, EXOT, GIS, Aerial, North, north, even

DATE: 9/24/09 TIME: 10:26:13 DRAWING NAME: CTR21-23.DWG
 SERVER: FCSI SERVICE FC PLOTTING VIEW NONE
 PLOTTER: HP DesignJet 5000 PCL6 SUBPLOTTER: JGP pcal.usa TPC



WALTERSCHEID GREENWAY PLAN



WALTERSCHEID GREENWAY PROFILE

LEGEND

- PROPOSED EASEMENT
- PROPERTY LINE/R.O.W.
- █ PROPOSED GREENWAY
- ▨ FUTURE GREENWAY
- - - TRAIL BY OTHERS
- - - EXISTING GAS LINE
- GAS — EXISTING GAS LINE
- - - EXISTING EASEMENT
- EXISTING ELECTRIC LINE
- SS — EXISTING SANITARY SEWER
- RWT — EXISTING RECLAIMED LINE
- W — EXISTING WATER LINE
- ⊗ EXISTING WATER VALVE
- — — EXISTING STORM SEWER
- EXISTING STORM INLET
- ⊠ EXISTING TRAFFIC SIGNAL
- ☆ EXISTING LIGHT POLE
- ☼ EXISTING TREES
- * — PROPOSED GREENWAY FENCE

NOTES:

- UTILITY LINES AS SHOWN ARE PLOTTED FROM THE BEST AVAILABLE INFORMATION FROM GIS AND UTILITY PROVIDERS AND SHOULD NOT BE CONSIDERED ALL INCLUSIVE.
- PROTECT IN PLACE ALL UTILITIES UNLESS OTHERWISE NOTED ON PLANS.
- PROPERTY LINES/R.O.W. APPROXIMATE LOCATION USING GPS AND PLAT DATA.
- OWNERSHIP PER LARAMIE COUNTY TAX ASSESSOR RECORDS FOR 2008.

REVISIONS:

NO.	BY	DATE	REVISIONS

CAUTION: The engineer, planner, or contractor responsible for these plans will not be responsible for, or liable for, unauthorized changes to or use of these plans. All changes to the plans must be in writing and must be approved by the preparer of these plans.

2007 GREENWAY EXTENSION PLAN
WALTERSCHEID GREENWAY PLAN & PROFILE
 STA: 10+00 TO STA: 22+00

DATE SUBMITTED: 8/07/2009

PREPARED FOR: METROPOLITAN PLANNING ORGANIZATION

NOTE
 BEYOND ENGINEERING
 CHEYENNE, WY 82001
 WWW.MOLTECOM

100 E. 17TH STREET, SUITE 28
 307.688.0981 TEL. 307.492.2649 FAX

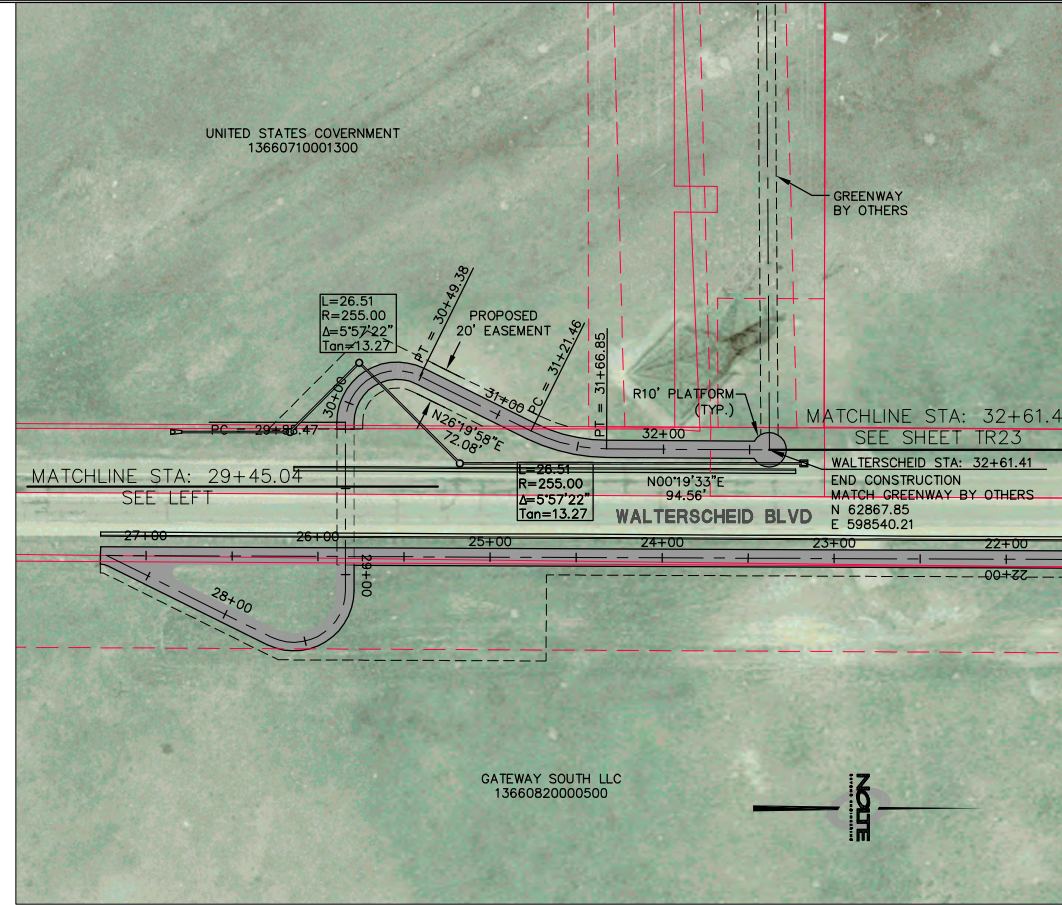
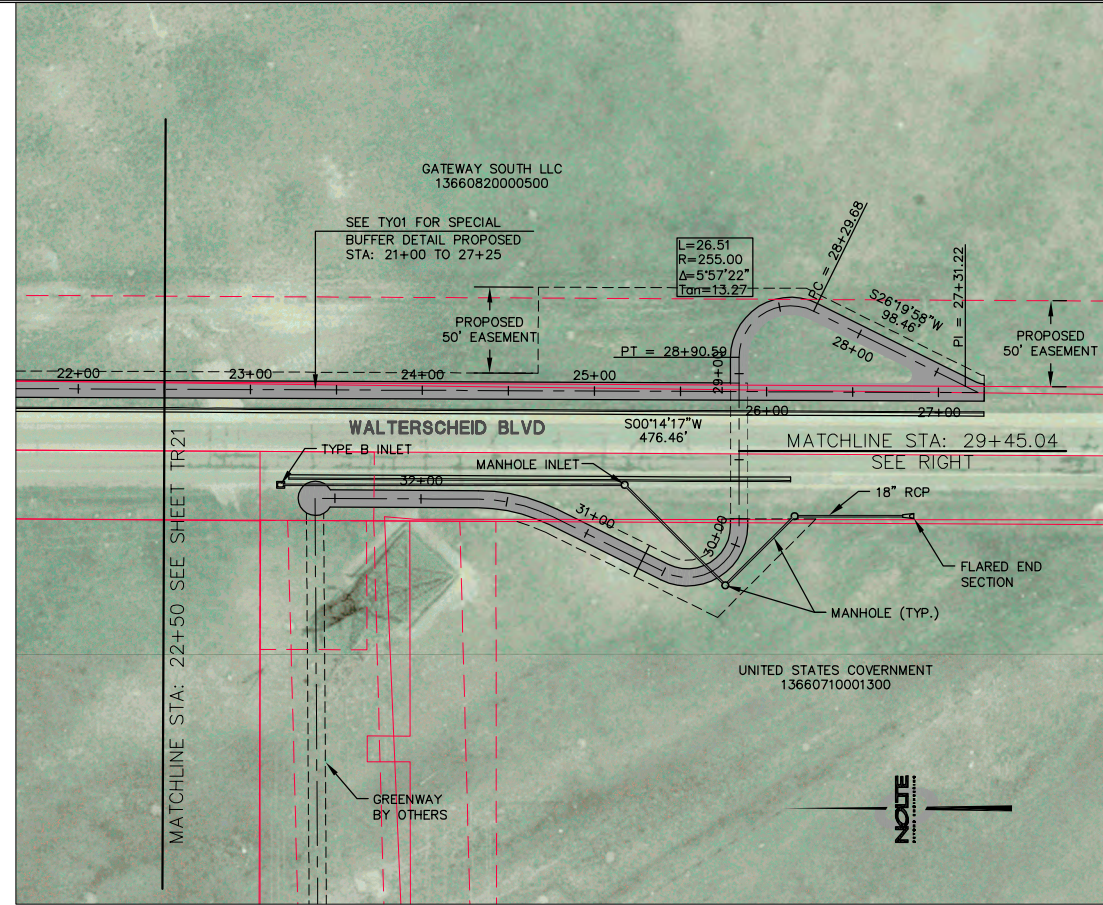
PRELIMINARY
 NOT FOR CONSTRUCTION

SHEET NUMBER
TR21
 23 OF 30 SHEETS

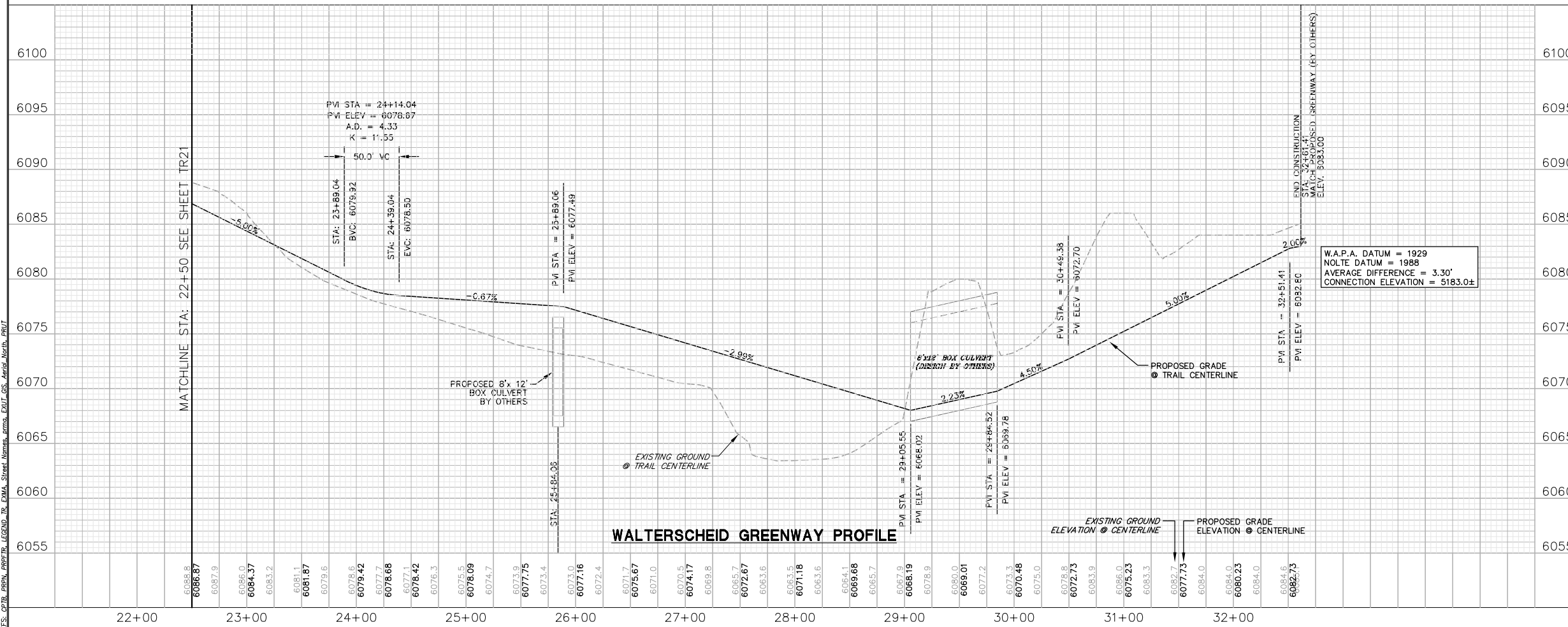
SCALE
 VERTICAL: 1" = 5'
 HORIZONTAL: 1" = 50'

JOB NUMBER
FCB0249

1 inch = 50 ft.



WALTERSCHEID GREENWAY PLAN



WALTERSCHEID GREENWAY PROFILE

LEGEND

- PROPOSED EASEMENT
- PROPERTY LINE/R.O.W.
- PROPOSED GREENWAY
- FUTURE GREENWAY
- TRAIL BY OTHERS
- EXISTING GAS LINE
- GAS EXISTING GAS LINE
- EXISTING EASEMENT
- EXISTING ELECTRIC LINE
- SS EXISTING SANITARY SEWER
- RWT EXISTING RECLAIMED LINE
- W EXISTING WATER LINE
- WV EXISTING WATER VALVE
- EXISTING STORM SEWER
- EXISTING STORM INLET
- EXISTING TRAFFIC SIGNAL
- EXISTING LIGHT POLE
- EXISTING TREES
- PROPOSED GREENWAY FENCE

NOTES:

- UTILITY LINES AS SHOWN ARE PLOTTED FROM THE BEST AVAILABLE INFORMATION FROM GIS AND UTILITY PROVIDERS AND SHOULD NOT BE CONSIDERED ALL INCLUSIVE.
- PROTECT IN PLACE ALL UTILITIES UNLESS OTHERWISE NOTED ON PLANS.
- PROPERTY LINES/R.O.W. APPROXIMATE LOCATION USING GPS AND PLAT DATA.
- OWNERSHIP PER LARAMIE COUNTY TAX ASSESSOR RECORDS FOR 2008.

2007 GREENWAY EXTENSION PLAN
WALTERSCHEID GREENWAY PLAN & PROFILE
 STA: 22+00 TO STA: 32+61.41

DATE: 8/07/2009
 PREPARED FOR: METROPOLITAN PLANNING ORGANIZATION

NOTE
 BEYOND ENGINEERING
 CHEYENNE, WY 82001
 WWW.NOLTE.COM

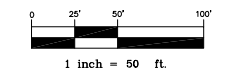
100 E. 17TH STREET, SUITE 28
 307.658.0081 TEL. 307.492.2649 FAX

PRELIMINARY
 NOT FOR CONSTRUCTION

SHEET NUMBER
TR22
 24 OF 30 SHEETS

SCALE
 VERTICAL: 1"=5'
 HORIZONTAL: 1"=50'

JOB NUMBER
FCB0249



CAUTION
 The engineer responsible for these plans will not be responsible for or liable for unauthorized changes to or use of these plans. All changes to the plans must be in writing and must be approved by the preparer of these plans.



FOR REFERENCE ONLY

STA: 10+00 GREENWAY (BY OTHERS) =
 WALTERSCHEID STA: 32+61.41
 MATCH GREENWAY
 N 62867.85
 E 598540.21

PROPOSED GREENWAY BY OTHERS
 SHOWN FOR REFERENCE ONLY

L=79.04
 R=250.00
 $\Delta=18^{\circ}06'56''$
 Tan=39.85

STA: 20+85.22 GREENWAY (BY OTHERS)
 END CONSTRUCTION
 MATCH GREENWAY BY OTHERS
 N 62885.54
 E 597457.46

L=77.35
 R=250.00
 $\Delta=17^{\circ}43'39''$
 Tan=38.99

- LEGEND**
- PROPOSED EASEMENT
 - PROPERTY LINE/R.O.W.
 - █ PROPOSED GREENWAY
 - ▨ FUTURE GREENWAY
 - TRAIL BY OTHERS
 - EXISTING GAS LINE
 - GAS — EXISTING GAS LINE
 - EXISTING EASEMENT
 - E — EXISTING ELECTRIC LINE
 - SS — EXISTING SANITARY SEWER
 - RWT — EXISTING RECLAIMED LINE
 - W — EXISTING WATER LINE
 - ⊗ EXISTING WATER VALVE
 - █ EXISTING STORM SEWER
 - EXISTING STORM INLET
 - ⊠ EXISTING TRAFFIC SIGNAL
 - ☆ EXISTING LIGHT POLE
 - ☼ EXISTING TREES
 - P — PROPOSED GREENWAY FENCE

- NOTES:**
1. UTILITY LINES AS SHOWN ARE PLOTTED FROM THE BEST AVAILABLE INFORMATION FROM GIS AND UTILITY PROVIDERS AND SHOULD NOT BE CONSIDERED ALL INCLUSIVE.
 2. PROTECT IN PLACE ALL UTILITIES UNLESS OTHERWISE NOTED ON PLANS.
 3. PROPERTY LINES/R.O.W. APPROXIMATE LOCATION USING GPS AND PLAT DATA.
 4. OWNERSHIP PER LARAMIE COUNTY TAX ASSESSOR RECORDS FOR 2008.



NO.	BY	DATE	REVISIONS

2007 GREENWAY EXTENSION PLAN
WALTERSCHEID GREENWAY PLAN & PROFILE
 STA: 22+00 TO STA: 32+61.41

PREPARED FOR: METROPOLITAN PLANNING ORGANIZATION DATE SUBMITTED: 8/07/2009

NOTE

BEYOND ENGINEERING
 CHEYENNE, WY 82001
 WWW.MOLTECO.COM

800 E. 17TH STREET, SUITE 28
 307.638.0081 TEL. 307.492.2649 FAX

PRELIMINARY
 NOT FOR CONSTRUCTION

SHEET NUMBER
TR23
 25 OF 30 SHEETS

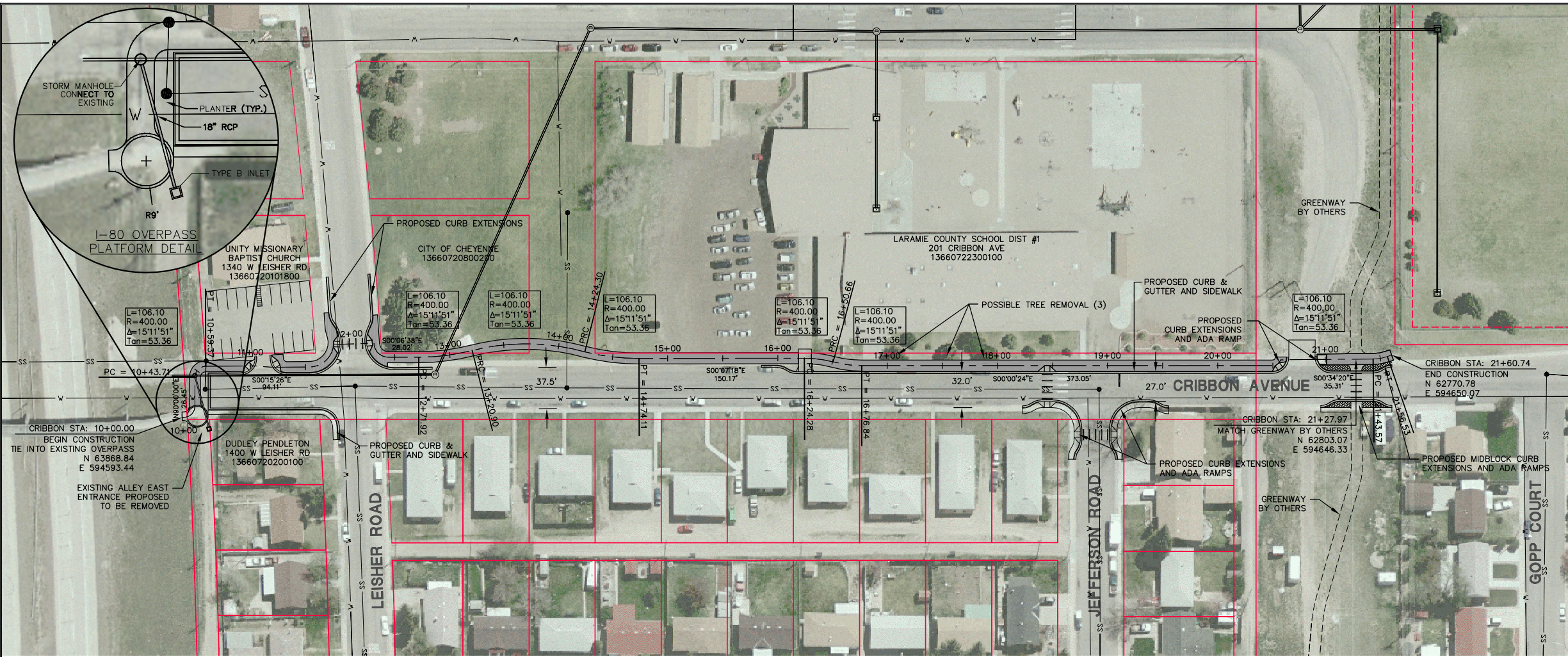
SCALE
 VERTICAL: 1"=5'
 HORIZONTAL: 1"=50'

JOB NUMBER
FCB0249

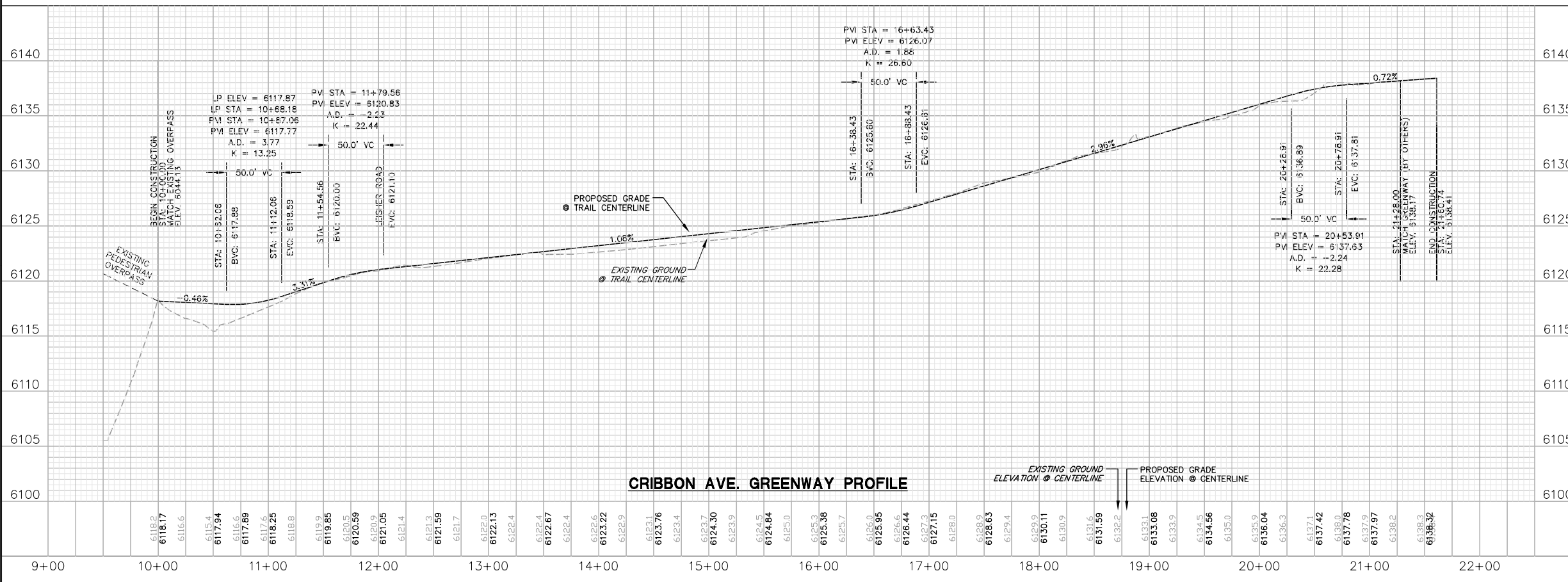
The engineer hereby certifies that these plans were prepared by him or under his direct supervision and that he is a duly licensed professional engineer in the State of Wyoming. All changes to these plans must be in writing and must be approved by the preparer of these plans.

CAUTION

DATE: 9/24/09 TIME: 10:27:45 DRAWING NAME: CTR24-25.DWG
 SERVER: FCSI SERVICE FC PLOTTING VIEW: NONE
 PLOT: C:\CADD\PROJECTS\2508\2508.dwg PLOT: 10/1/09 10:27:45 AM




CRIBBON AVE. GREENWAY PLAN



CRIBBON AVE. GREENWAY PROFILE

- LEGEND**
- PROPOSED EASEMENT
 - PROPERTY LINE/R.O.W.
 - █ PROPOSED GREENWAY
 - ▨ FUTURE GREENWAY
 - TRAIL BY OTHERS
 - EXISTING GAS LINE
 - GAS EXISTING GAS LINE
 - EXISTING EASEMENT
 - EXISTING ELECTRIC LINE
 - EXISTING SANITARY SEWER
 - RWT EXISTING RECLAIMED LINE
 - EXISTING WATER LINE
 - ⊗ EXISTING WATER VALVE
 - EXISTING STORM SEWER
 - EXISTING STORM INLET
 - ⊠ EXISTING TRAFFIC SIGNAL
 - ⊙ EXISTING LIGHT POLE
 - ⊗ EXISTING TREES
 - PROPOSED GREENWAY FENCE
- NOTES:**
- UTILITY LINES AS SHOWN ARE PLOTTED FROM THE BEST AVAILABLE INFORMATION FROM GIS AND UTILITY PROVIDERS AND SHOULD NOT BE CONSIDERED ALL INCLUSIVE.
 - PROTECT IN PLACE ALL UTILITIES UNLESS OTHERWISE NOTED ON PLANS.
 - PROPERTY LINES/R.O.W. APPROXIMATE LOCATION USING GPS AND PLAT DATA.
 - OWNERSHIP PER LARAMIE COUNTY TAX ASSESSOR RECORDS FOR 2008.



NO.	BY	DATE	REVISIONS

2007 GREENWAY EXTENSION PLAN
CRIBBON AVE. GREENWAY PLAN & PROFILE
STA: 10+00 TO STA: 21+60.74
 PREPARED FOR: METROPOLITAN PLANNING ORGANIZATION
 DATE SUBMITTED: 8/07/2009

NOTE
 BEYOND ENGINEERING
 CHEYENNE, WY 82001
 WWW.NOTE.COM
 800 E. 17TH STREET, SUITE 28
 307.638.0081 TEL. 307.492.2649 FAX

PRELIMINARY
 NOT FOR CONSTRUCTION

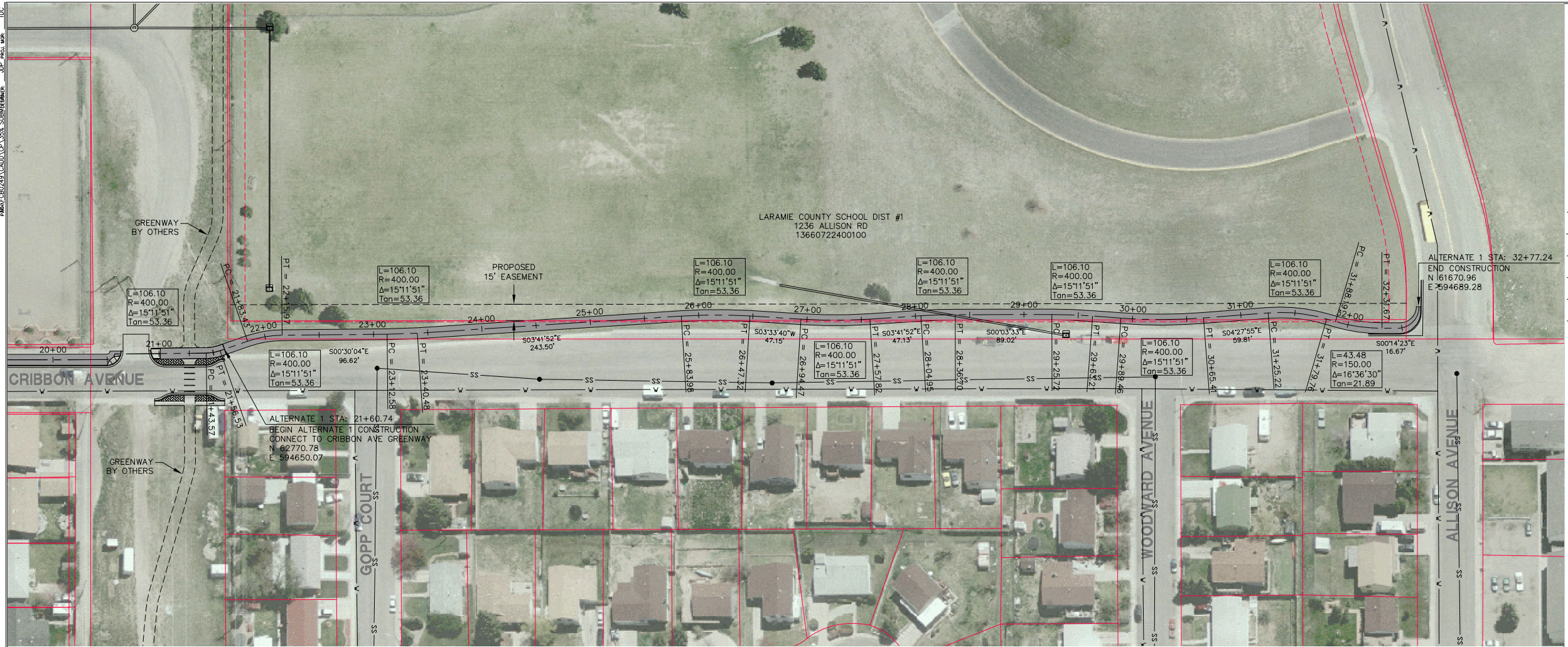
SHEET NUMBER
TR24
 28 OF 30 SHEETS

SCALE
 VERTICAL: 1" = 5'
 HORIZONTAL: 1" = 50'

JOB NUMBER
FCB0249

The engineer responsible for these plans will not be responsible for or liable for unauthorized changes to or use of these plans. All changes to the plans must be in writing and must be approved by the preparer of these plans.

CAUTION



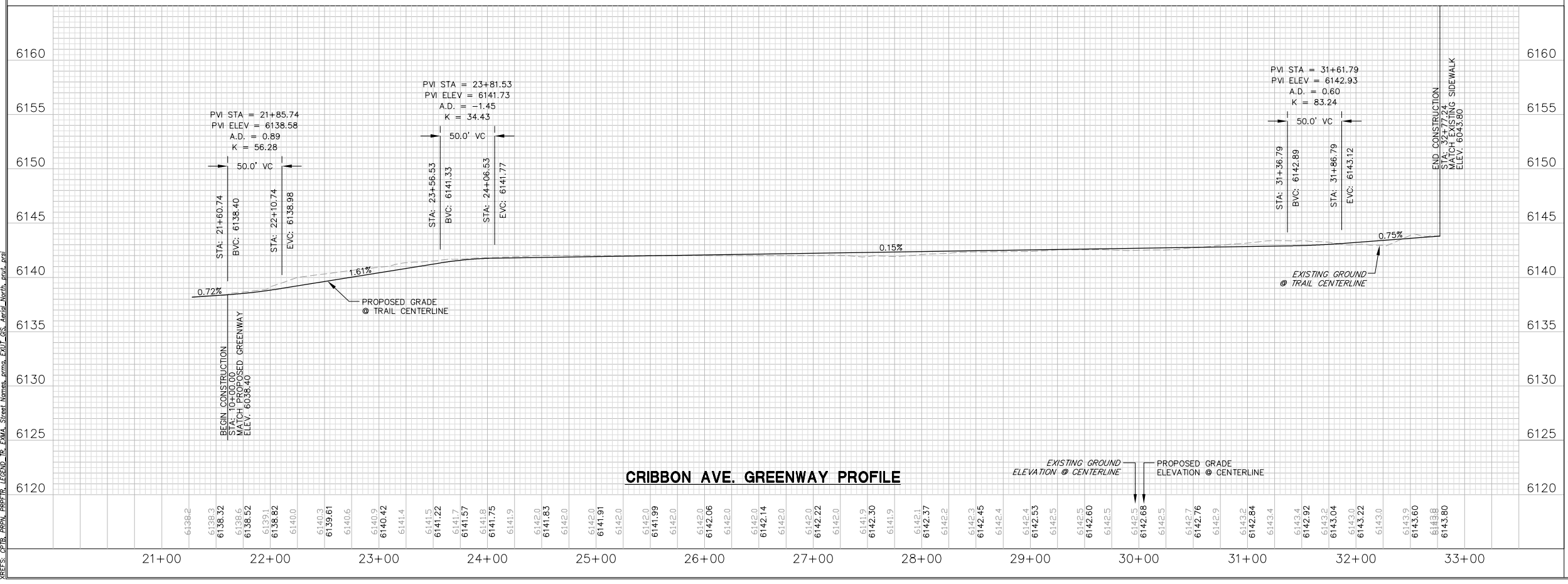
CRIBBON AVE. GREENWAY PLAN

LEGEND

- PROPOSED EASEMENT
- PROPERTY LINE/R.O.W.
- █ PROPOSED GREENWAY
- ▨ FUTURE GREENWAY
- TRAIL BY OTHERS
- EXISTING GAS LINE
- EXISTING GAS LINE
- EXISTING EASEMENT
- EXISTING ELECTRIC LINE
- SS EXISTING SANITARY SEWER
- RWT EXISTING RECLAIMED LINE
- EXISTING WATER LINE
- WV EXISTING WATER VALVE
- EXISTING STORM SEWER
- █ EXISTING STORM INLET
- █ EXISTING TRAFFIC SIGNAL
- ☆ EXISTING LIGHT POLE
- EXISTING TREES
- PROPOSED GREENWAY FENCE

NOTES:

- UTILITY LINES AS SHOWN ARE PLOTTED FROM THE BEST AVAILABLE INFORMATION FROM GIS AND UTILITY PROVIDERS AND SHOULD NOT BE CONSIDERED ALL INCLUSIVE.
- PROTECT IN PLACE ALL UTILITIES UNLESS OTHERWISE NOTED ON PLANS.
- PROPERTY LINES/R.O.W. APPROXIMATE LOCATION USING GPS AND PLAT DATA.
- OWNERSHIP PER LARAMIE COUNTY TAX ASSESSOR RECORDS FOR 2008.



CRIBBON AVE. GREENWAY PROFILE

NOTICE

BEYOND ENGINEERING

CHEYENNE, WY 82001
 WWW.NOTE.COM

109 E. 4TH STREET, SUITE 203
 307.838.0081 TEL. 307.432.2648 FAX

PRELIMINARY
 NOT FOR CONSTRUCTION

SCALE
 VERTICAL: 1" = 5'
 HORIZONTAL: 1" = 50'

JOB NUMBER
FCB0249

2007 GREENWAY EXTENSION PLAN
ALTERNATE 1
CRIBBON AVE. GREENWAY PLAN & PROFILE

REVISIONS:

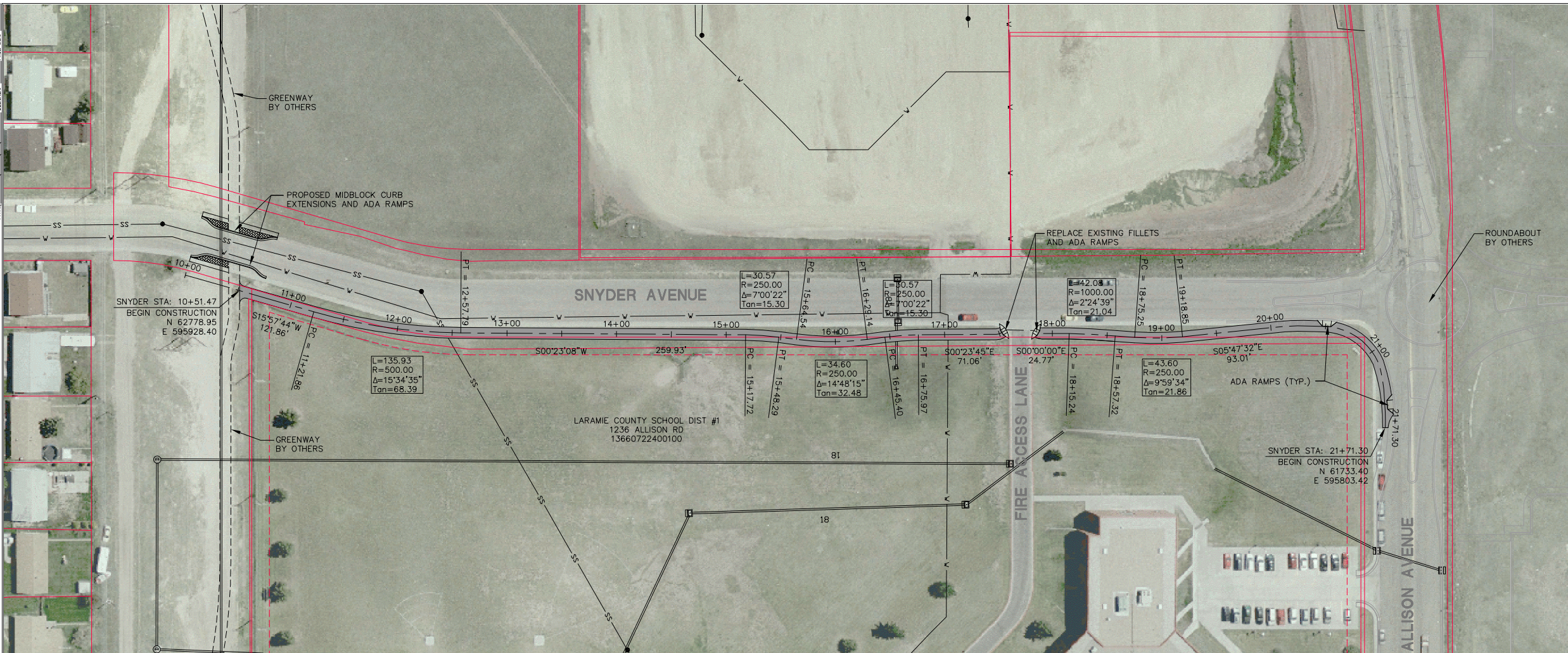
NO.	BY	DATE	DESCRIPTION

CAUTION: The engineer preparing these plans will not be responsible for, or liable for, unauthorized changes to, or uses of, these plans. The user must be approved by the engineer of these plans.

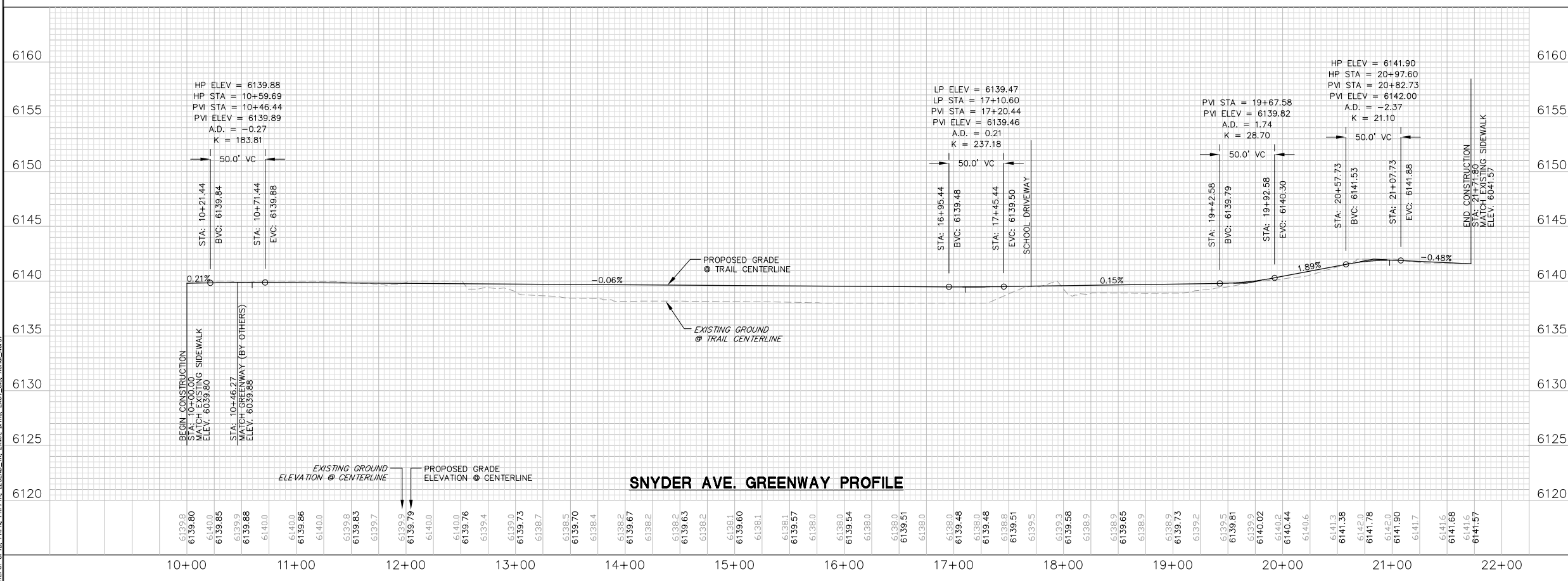
PREPARED FOR: METROPOLITAN PLANNING ORGANIZATION DATE SUBMITTED: 8/07/2009

SHEET NUMBER
TR25
 27 OF 30 SHEETS

DATE: 9/24/09, TIME: 10:02:55, DRAWING NAME: CPTB249.DWG
 DRAWN BY: ESSL, CHECKED BY: FC, PROJECT NO.: NONE
 PLOT DATE: 9/24/09, PLOT TIME: 10:02:55, PLOT USER: JDP, PLOT WORK: TOC



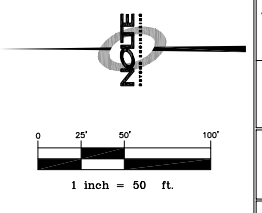
SNYDER AVE. GREENWAY PLAN



SNYDER AVE. GREENWAY PROFILE

- LEGEND**
- PROPOSED EASEMENT
 - PROPERTY LINE/R.O.W.
 - █ PROPOSED GREENWAY
 - ▨ FUTURE GREENWAY
 - TRAIL BY OTHERS
 - EXISTING GAS LINE
 - GAS EXISTING GAS LINE
 - EXISTING EASEMENT
 - EXISTING ELECTRIC LINE
 - SS EXISTING SANITARY SEWER
 - RWT EXISTING RECLAIMED LINE
 - W EXISTING WATER LINE
 - ⊗ EXISTING WATER VALVE
 - EXISTING STORM SEWER
 - EXISTING STORM INLET
 - EXISTING TRAFFIC SIGNAL
 - ☆ EXISTING LIGHT POLE
 - ⊙ EXISTING TREES
 - PROPOSED GREENWAY FENCE

- NOTES:**
- UTILITY LINES AS SHOWN ARE PLOTTED FROM THE BEST AVAILABLE INFORMATION FROM GIS AND UTILITY PROVIDERS AND SHOULD NOT BE CONSIDERED ALL INCLUSIVE.
 - PROTECT IN PLACE ALL UTILITIES UNLESS OTHERWISE NOTED ON PLANS.
 - PROPERTY LINES/R.O.W. APPROXIMATE LOCATION USING GPS AND PLAT DATA.
 - OWNERSHIP PER LARAMIE COUNTY TAX ASSESSOR RECORDS FOR 2008.



NO.	DATE	REVISIONS

2007 GREENWAY EXTENSION PLAN
ALTERNATE 2
SNYDER AVE. GREENWAY PLAN & PROFILE
 PREPARED FOR: METROPOLITAN PLANNING ORGANIZATION
 DATE SUBMITTED: 8/07/2009

NOTICE
 BEYOND ENGINEERING
 CHEYENNE, WY 82001
 WWW.NOTE.COM
 109 E. 17TH STREET, SUITE 203
 307.888.0081 TEL. 307.432.2648 FAX

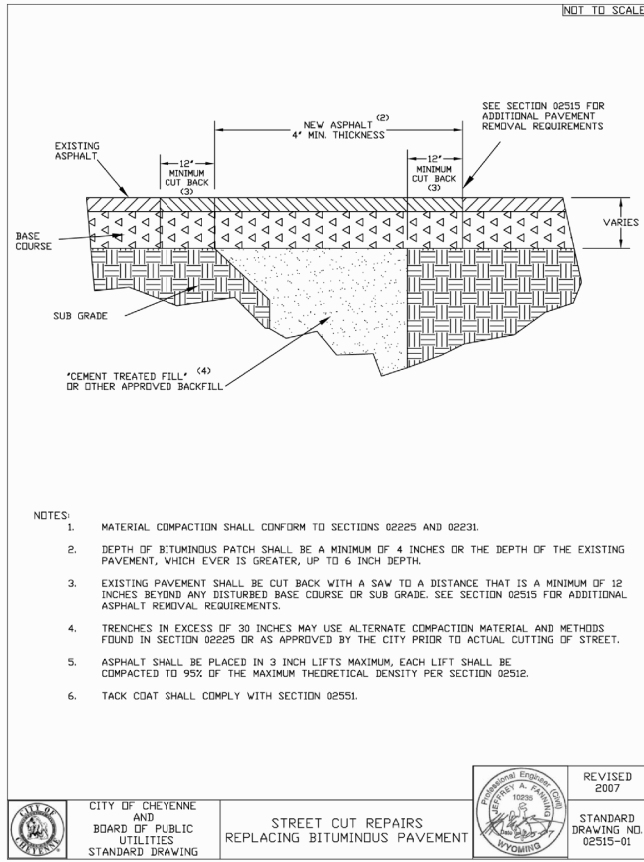
PRELIMINARY
 NOT FOR CONSTRUCTION

SHEET NUMBER
TR26
 28 OF 30 SHEETS
 SCALE
 VERTICAL: 1" = 5'
 HORIZONTAL: 1" = 50'
 JOB NUMBER
FCB0249

The engineer preparing these plans will not be responsible for, or liable for, unauthorized changes to, or use of, these plans. The engineer's responsibility is limited to the design and must be approved by the preparer of these plans.

CAUTION

XREFS: CPTB, PROP, REFTR, LEGEND, TR, EXHA, PRMS, EXHIB, GIS, Aerial, North



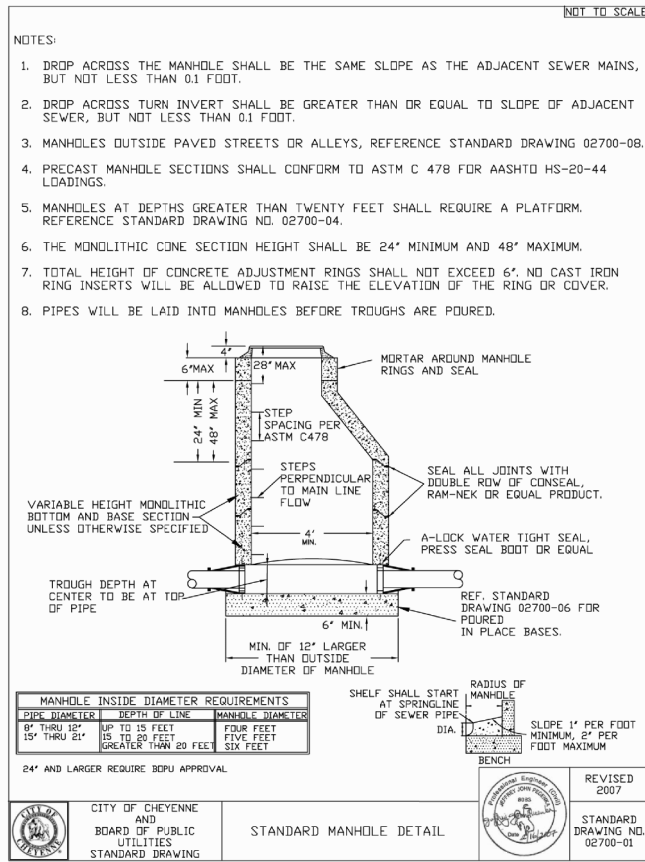
- NOTES:
- MATERIAL COMPACTION SHALL CONFORM TO SECTIONS 0222S AND 0223I.
 - DEPTH OF BITUMINOUS PATCH SHALL BE A MINIMUM OF 4 INCHES OR THE DEPTH OF THE EXISTING PAVEMENT, WHICHEVER IS GREATER, UP TO 6 INCH DEPTH.
 - EXISTING PAVEMENT SHALL BE CUT BACK WITH A SAW TO A DISTANCE THAT IS A MINIMUM OF 12 INCHES BEYOND ANY DISTURBED BASE COURSE OR SUB GRADE. SEE SECTION 0251S FOR ADDITIONAL ASPHALT REMOVAL REQUIREMENTS.
 - TRENCHES IN EXCESS OF 30 INCHES MAY USE ALTERNATE COMPACTION MATERIAL AND METHODS FOUND IN SECTION 0222S OR AS APPROVED BY THE CITY PRIOR TO ACTUAL CUTTING OF STREET.
 - ASPHALT SHALL BE PLACED IN 3 INCH LIFTS MAXIMUM, EACH LIFT SHALL BE COMPACTED TO 95% OF THE MAXIMUM THEORETICAL DENSITY PER SECTION 0251I.
 - TACK COAT SHALL COMPLY WITH SECTION 0255I.

CITY OF CHEYENNE AND BOARD OF PUBLIC UTILITIES STANDARD DRAWING

STREET CUT REPAIRS REPLACING BITUMINOUS PAVEMENT

REVISOR: 2007

STANDARD DRAWING NO. 0251S-01



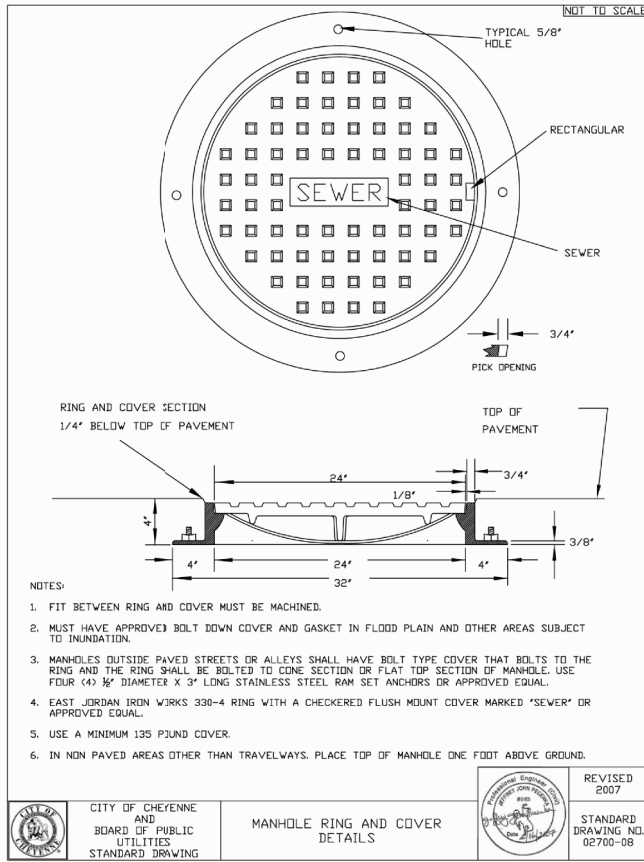
- NOTES:
- DROP ACROSS THE MANHOLE SHALL BE THE SAME SLOPE AS THE ADJACENT SEWER MAINS, BUT NOT LESS THAN 0.1 FOOT.
 - DROP ACROSS TURN INVERT SHALL BE GREATER THAN OR EQUAL TO SLOPE OF ADJACENT SEWER, BUT NOT LESS THAN 0.1 FOOT.
 - MANHOLES OUTSIDE PAVED STREETS OR ALLEYS, REFERENCE STANDARD DRAWING 02700-08.
 - PRECAST MANHOLE SECTIONS SHALL CONFORM TO ASTM C 478 FOR AASHTO HS-20-44 LOADINGS.
 - MANHOLES AT DEPTHS GREATER THAN TWENTY FEET SHALL REQUIRE A PLATFORM. REFERENCE STANDARD DRAWING NO. 02700-04.
 - THE MONOLITHIC CONE SECTION HEIGHT SHALL BE 24\"/>

CITY OF CHEYENNE AND BOARD OF PUBLIC UTILITIES STANDARD DRAWING

STANDARD MANHOLE DETAIL

REVISOR: 2007

STANDARD DRAWING NO. 02700-01



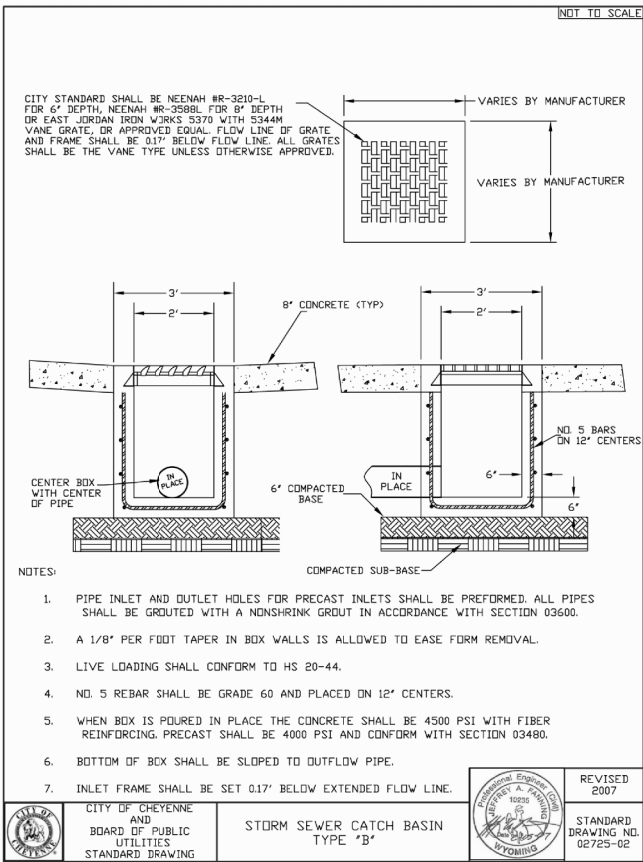
- NOTES:
- FIT BETWEEN RING AND COVER MUST BE MACHINED.
 - MUST HAVE APPROVED BOLT DOWN COVER AND GASKET IN FLOOD PLAIN AND OTHER AREAS SUBJECT TO INUNDATION.
 - MANHOLES OUTSIDE PAVED STREETS OR ALLEYS SHALL HAVE BOLT TYPE COVER THAT BOLTS TO THE RING AND THE RING SHALL BE BOLTED TO CONE SECTION OR FLAT TOP SECTION OF MANHOLE. USE FOUR (4) 1/2\"/>

CITY OF CHEYENNE AND BOARD OF PUBLIC UTILITIES STANDARD DRAWING

MANHOLE RING AND COVER DETAILS

REVISOR: 2007

STANDARD DRAWING NO. 02700-08



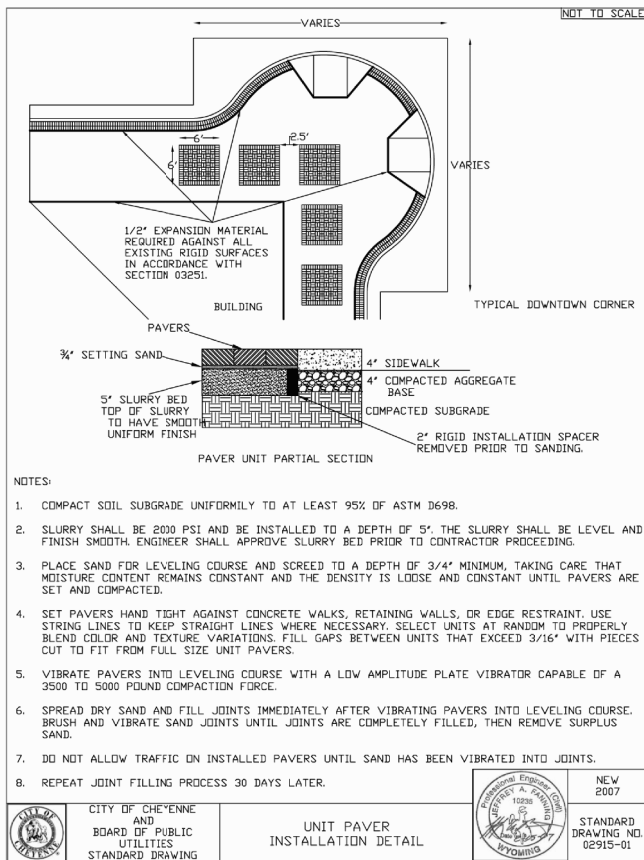
- NOTES:
- PIPE INLET AND OUTLET HOLES FOR PRECAST INLETS SHALL BE PREFORMED. ALL PIPES SHALL BE GROUTED WITH A NONSHRINK GROUT IN ACCORDANCE WITH SECTION 03600.
 - A 1/8\"/>

CITY OF CHEYENNE AND BOARD OF PUBLIC UTILITIES STANDARD DRAWING

STORM SEWER CATCH BASIN TYPE 'B'

REVISOR: 2007

STANDARD DRAWING NO. 0272S-02



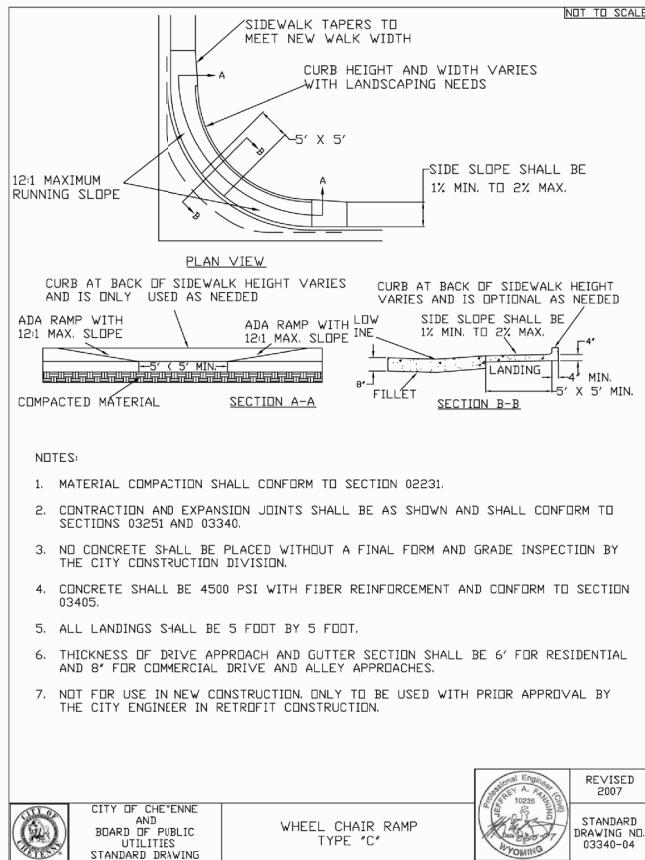
- NOTES:
- COMPACT SOIL SUBGRADE UNIFORMLY TO AT LEAST 95% OF ASTM D698.
 - SLURRY SHALL BE 2000 PSI AND BE INSTALLED TO A DEPTH OF 5\"/>

CITY OF CHEYENNE AND BOARD OF PUBLIC UTILITIES STANDARD DRAWING

UNIT PAVER INSTALLATION DETAIL

REVISOR: 2007

STANDARD DRAWING NO. 0291S-01



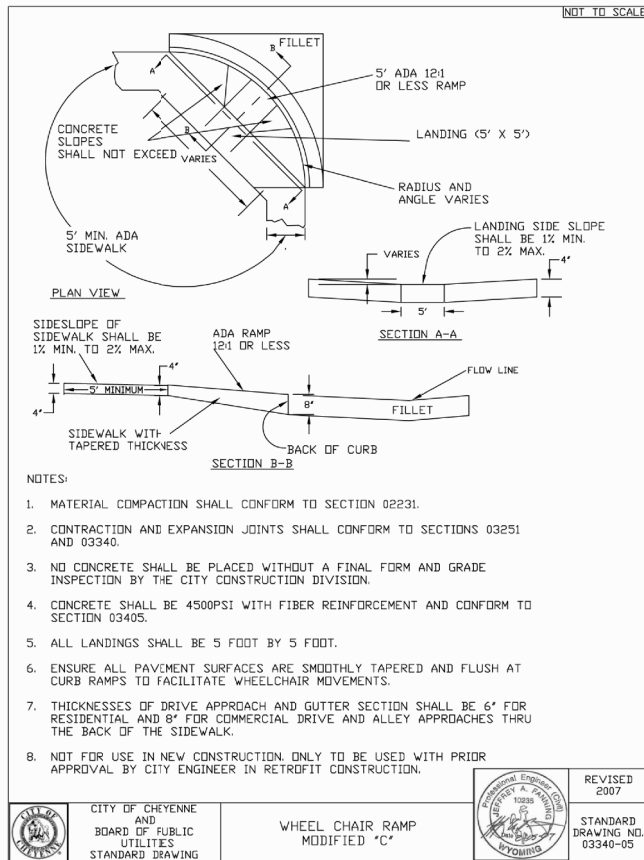
- NOTES:
- MATERIAL COMPACTION SHALL CONFORM TO SECTION 0223I.
 - CONTRACTION AND EXPANSION JOINTS SHALL BE AS SHOWN AND SHALL CONFORM TO SECTIONS 0325I AND 03340.
 - NO CONCRETE SHALL BE PLACED WITHOUT A FINAL FORM AND GRADE INSPECTION BY THE CITY CONSTRUCTION DIVISION.
 - CONCRETE SHALL BE 4500 PSI WITH FIBER REINFORCEMENT AND CONFORM TO SECTION 0340S.
 - ALL LANDINGS SHALL BE 5 FOOT BY 5 FOOT.
 - THICKNESS OF DRIVE APPROACH AND GUTTER SECTION SHALL BE 6\"/>

CITY OF CHEYENNE AND BOARD OF PUBLIC UTILITIES STANDARD DRAWING

WHEEL CHAIR RAMP TYPE 'C'

REVISOR: 2007

STANDARD DRAWING NO. 03340-04



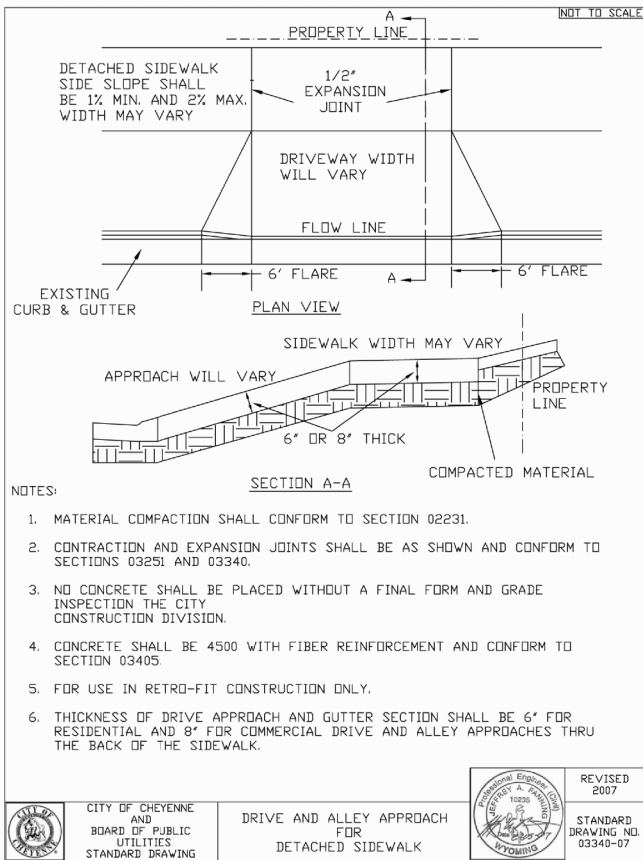
- NOTES:
- MATERIAL COMPACTION SHALL CONFORM TO SECTION 0223I.
 - CONTRACTION AND EXPANSION JOINTS SHALL CONFORM TO SECTIONS 0325I AND 03340.
 - NO CONCRETE SHALL BE PLACED WITHOUT A FINAL FORM AND GRADE INSPECTION BY THE CITY CONSTRUCTION DIVISION.
 - CONCRETE SHALL BE 4500PSI WITH FIBER REINFORCEMENT AND CONFORM TO SECTION 0340S.
 - ALL LANDINGS SHALL BE 5 FOOT BY 5 FOOT.
 - ENSURE ALL PAVEMENT SURFACES ARE SMOOTHLY TAPERED AND FLUSH AT CURB RAMPS TO FACILITATE WHEELCHAIR MOVEMENTS.
 - THICKNESSES OF DRIVE APPROACH AND GUTTER SECTION SHALL BE 6\"/>

CITY OF CHEYENNE AND BOARD OF PUBLIC UTILITIES STANDARD DRAWING

WHEEL CHAIR RAMP MODIFIED 'C'

REVISOR: 2007

STANDARD DRAWING NO. 03340-05



- NOTES:
- MATERIAL COMPACTION SHALL CONFORM TO SECTION 0223I.
 - CONTRACTION AND EXPANSION JOINTS SHALL BE AS SHOWN AND CONFORM TO SECTIONS 0325I AND 03340.
 - NO CONCRETE SHALL BE PLACED WITHOUT A FINAL FORM AND GRADE INSPECTION BY THE CITY CONSTRUCTION DIVISION.
 - CONCRETE SHALL BE 4500 WITH FIBER REINFORCEMENT AND CONFORM TO SECTION 0340S.
 - FOR USE IN RETRO-FIT CONSTRUCTION ONLY.
 - THICKNESS OF DRIVE APPROACH AND GUTTER SECTION SHALL BE 6\"/>

CITY OF CHEYENNE AND BOARD OF PUBLIC UTILITIES STANDARD DRAWING

DRIVE AND ALLEY APPROACH FOR DETACHED SIDEWALK

REVISOR: 2007

STANDARD DRAWING NO. 03340-07

2007 GREENWAY EXTENSION PLAN
 DETAILS

NOTE
 BEYOND ENGINEERING

PRELIMINARY
 NOT FOR CONSTRUCTION

CAUTION
 The preparer hereby certifies that these plans will not be responsible for any damage or injury to persons or property caused by the use of these plans. All changes to the plans must be in writing and must be approved by the preparer of these plans.

DATE SUBMITTED: 8/07/2009

PREPARED FOR: METROPOLITAN PLANNING ORGANIZATION

CHEYENNE, WY 82001
 WWW.MOLTECOM